Baffinland

NUNAVUT IMPACT REVIEW BOARD
Date: July 16, 2012
Exhibit No: 3

July 16, 2012

Mr. Ron Roach
Chairperson
Nunavut Planning Commission
P.O. Box 2101
Cambridge Bay, Nunavut
X0B 0C0

Subject: Mary River Railway Corridor - On Inuit Lands – Map Booklet

Dear Mr. Roach,

The purpose of this letter and attached map booklet is to provide the Nunavut Planning Commission (NPC) with detailed maps that describe the location in the North Baffin region where the Mary River Railway corridor will be constructed on Inuit Land and in this case Qikiqtani Inuit Lands.

We trust that this information provided to your Commission will allow the Land Use Plan to be amended, with a new map, to allow a railroad to be constructed in this region by Baffinland Iron Mines Corporation.

Should you have any questions or comments, please do not hesitate to contact me at 416-814-3980 or by email at erik.madsen@baffinland.com.

Yours truly,

Erik Madsen
Vice-President Sustainable Development, Health, Safety & Environment

c.c. S. Ehaloak - NPC
R. Barry – NIRB
S. Bathory - QIA

Baffinland Iron Mines Corporation
Suite 1016 120 Adelaide Street West, Toronto, ON Canada M5H 1T1
Tel: +1 (416) 364-8820 • Fax: +1 (416) 364-0193
www.baffinland.com

Baffinland
Iron Mines Corporation

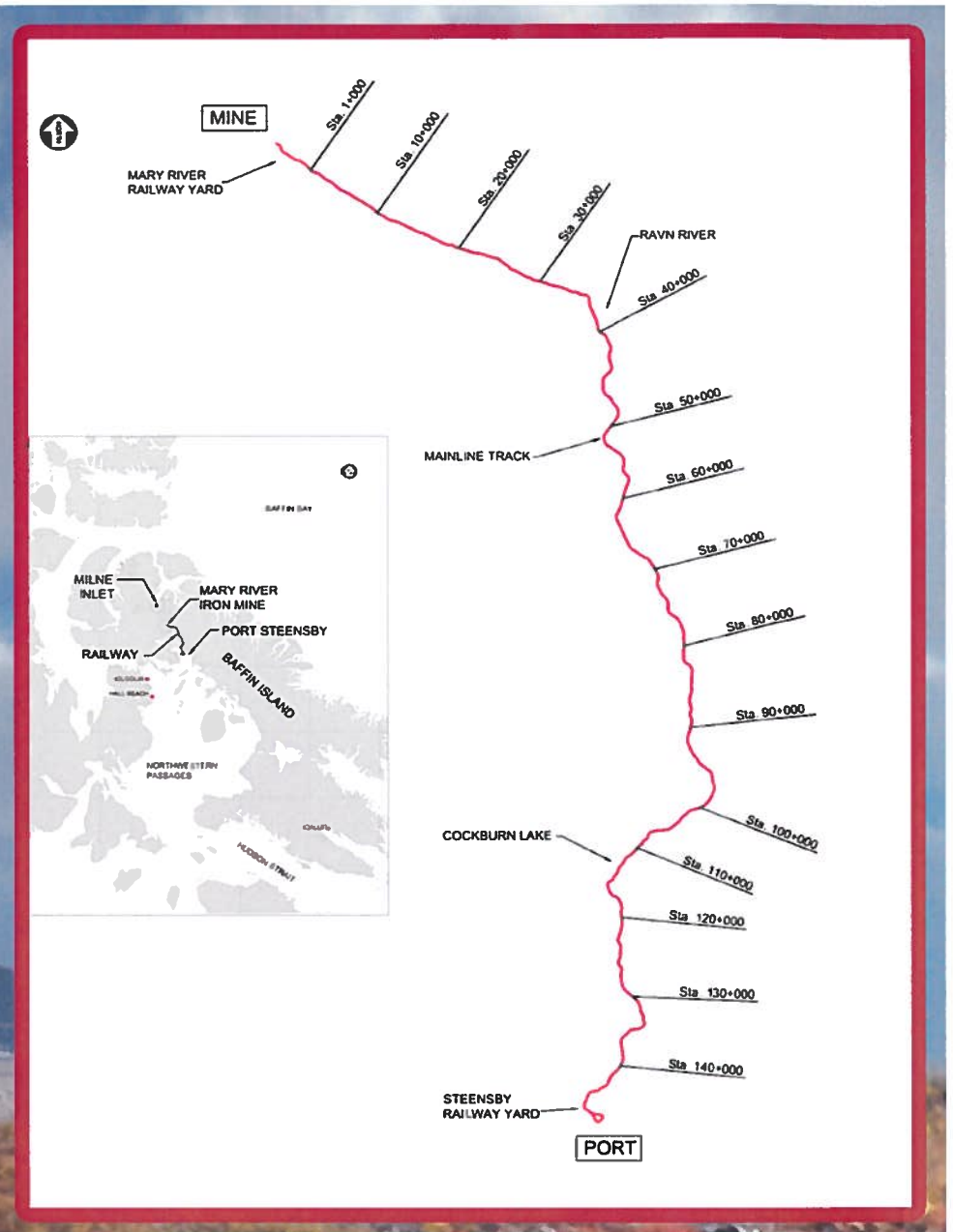

BAFFINLAND IRON MINES CORPORATION
MARY RIVER RAILWAY CORRIDOR ON INUIT LANDS

HATCH™

Hatch Mott MacDonald

CANARAIL

Baffinland Iron Mines Corporation

Mary River Project

Inuit Owned Lands in Nunavut

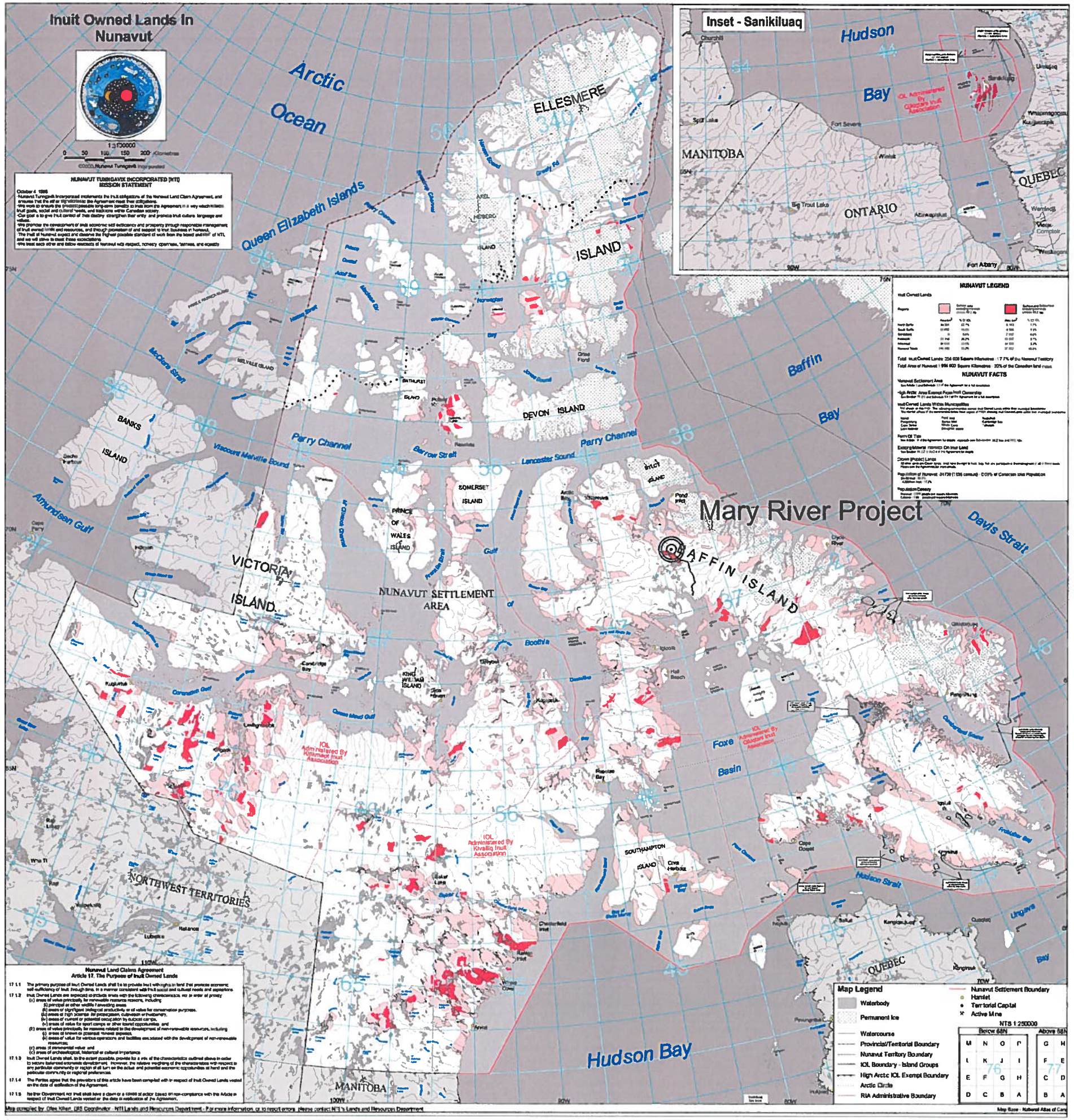

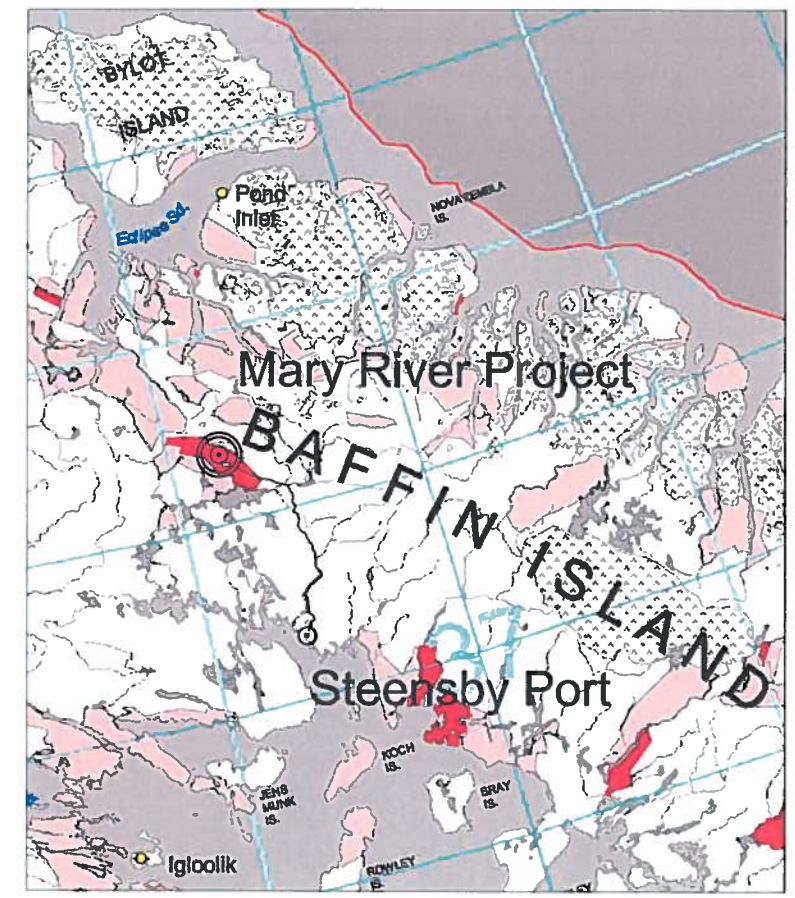

For Information July 2012

Baffinland Iron Mines Corporation - Mary River Project

Mary River Railway Corridor on Inuit Owned Land

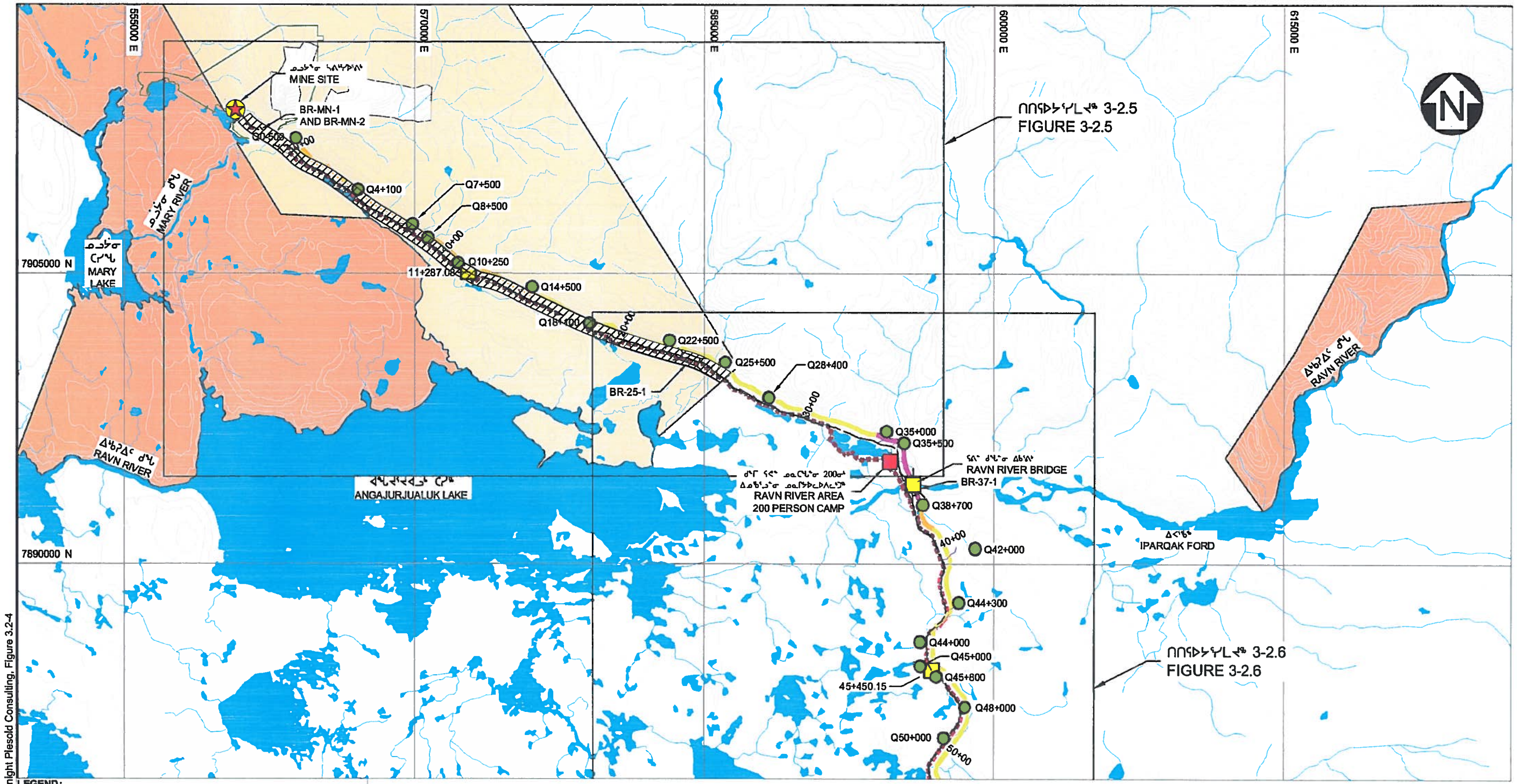

LEGEND:

- WATER
- RIVER/STREAM/DRAINAGE
- POTENTIAL QUARRY
- SNOWMOBILE CROSSING LOCATIONS
- PROPOSED RAILWAY CONSTRUCTION CAMP LOCATION
- INUIT OWNED LAND - SURFACE ONLY EXCLUDING MINERALS
- INUIT OWNED LAND - SURFACE AND SUBSURFACE INCLUDING MINERALS
- IDENTIFIED AREA WHERE RAILWAY CORRIDOR IS ON INUIT LANDS

REFERENCE: Map created by Knight Piesold Consulting, Figure 3.2-4

Baffinland Iron Mines Corporation

HATCH

Hatch Mott MacDonald

CANARAIL

For Information July 2012

DWG NO H337697-0000-00-000-9003

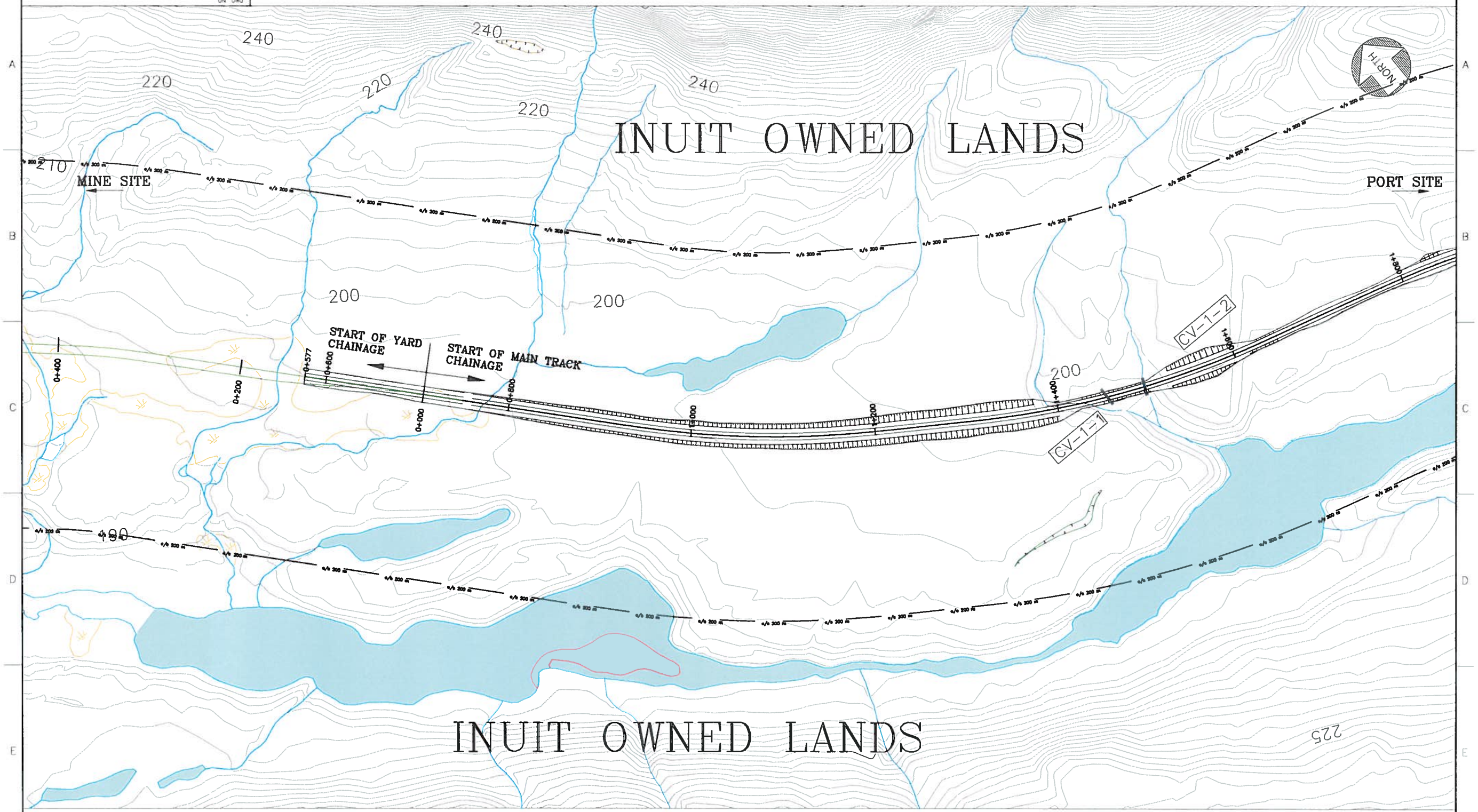

LEGEND:

FILL
CUT
WATER BODIES
200 METRES BUFFER LIMIT
CV-1-1 - CULVERT
BR-11-1 - BRIDGE
5+000 MAIN TRACK ℄

CONTOURS 1m INTERVAL

PLAN
1:2000

NOT FOR CONSTRUCTION

FOR INFORMATION ONLY

DRAWING NO.	DRAWING TITLE
REFERENCE DRAWINGS	

NO.	DESCRIPTION	BY	CHK'D	APP'D	DATE
REVISIONS					

REV.	ISSUE FOR	AUTH. BY	DATE
A	FOR INFORMATION		11 JULY 12
ISSUE AUTHORIZATION			

HATCH

DESIGNED BY OK DATE 2012/07/11	DRAWN BY OK DATE 2012/07/11
CHECKED BY DG DATE 2012/07/11	DISCIP. ENGR. CC DATE 2012/07/11
PROJ. DES. COORD. DATE	PROJ. ENGR. RN DATE 2012/07/11
PROJ. MGR. DATE	

Baffinland

MARY RIVER PROJECT

MARY RIVER RAILWAY CORRIDOR
ON INUIT OWNED LAND
STA 0+000 TO STA 1+800

SCALE 1:2000 OR AS NOTED

DWG. NO. H337697-0000-00-000-9003

REV A

DWG NO H337697-0000-00-000-9003

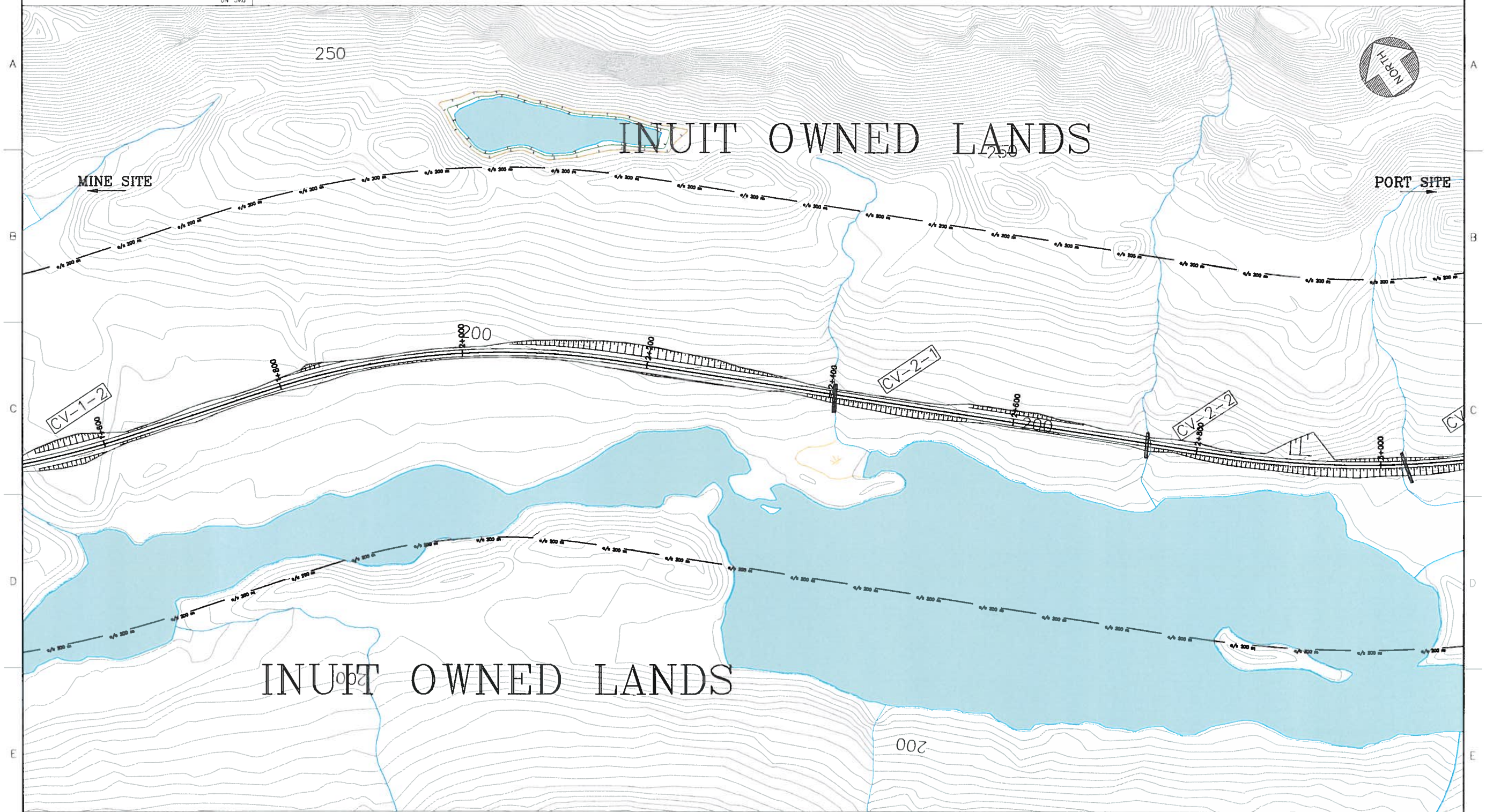

LEGEND:

FILL
CUT
WATER BODIES
200 METRES BUFFER LIMIT
CV-1-1 - CULVERT
BR-11-1 - BRIDGE
5+000 MAIN TRACK ℄
CONTOURS 1m INTERVAL

PLAN
1:2000

NOT FOR CONSTRUCTION

FOR INFORMATION ONLY

DRAWING NO.	DRAWING TITLE

REFERENCE DRAWINGS

NO.	DESCRIPTION	BY	CHK'D	APP'D	DATE

REVISIONS

REV.	ISSUE FOR	AUTH. BY	DATE
A	FOR INFORMATION		11 JULY 12

ISSUE AUTHORIZATION

HATCH

DESIGNED BY OK DATE 2012/07/11	DRAWN BY OK DATE 2012/07/11
CHECKED BY DG DATE 2012/07/11	DISCIP. ENGR. CC DATE 2012/07/11
PROJ. DES. COORD DATE	PROJ. ENGR. RN DATE 2012/07/11
PROJ. MGR. DATE	

Baffinland

MARY RIVER PROJECT

MARY RIVER RAILWAY CORRIDOR
ON INUIT OWNED LAND
STA 1+800 TO STA 3+000

SCALE 1:2000 (OR AS NOTED)

DWG. NO. H337697-0000-00-000-9003

REV. A

DWG NO H337697-0000-00-000-9003

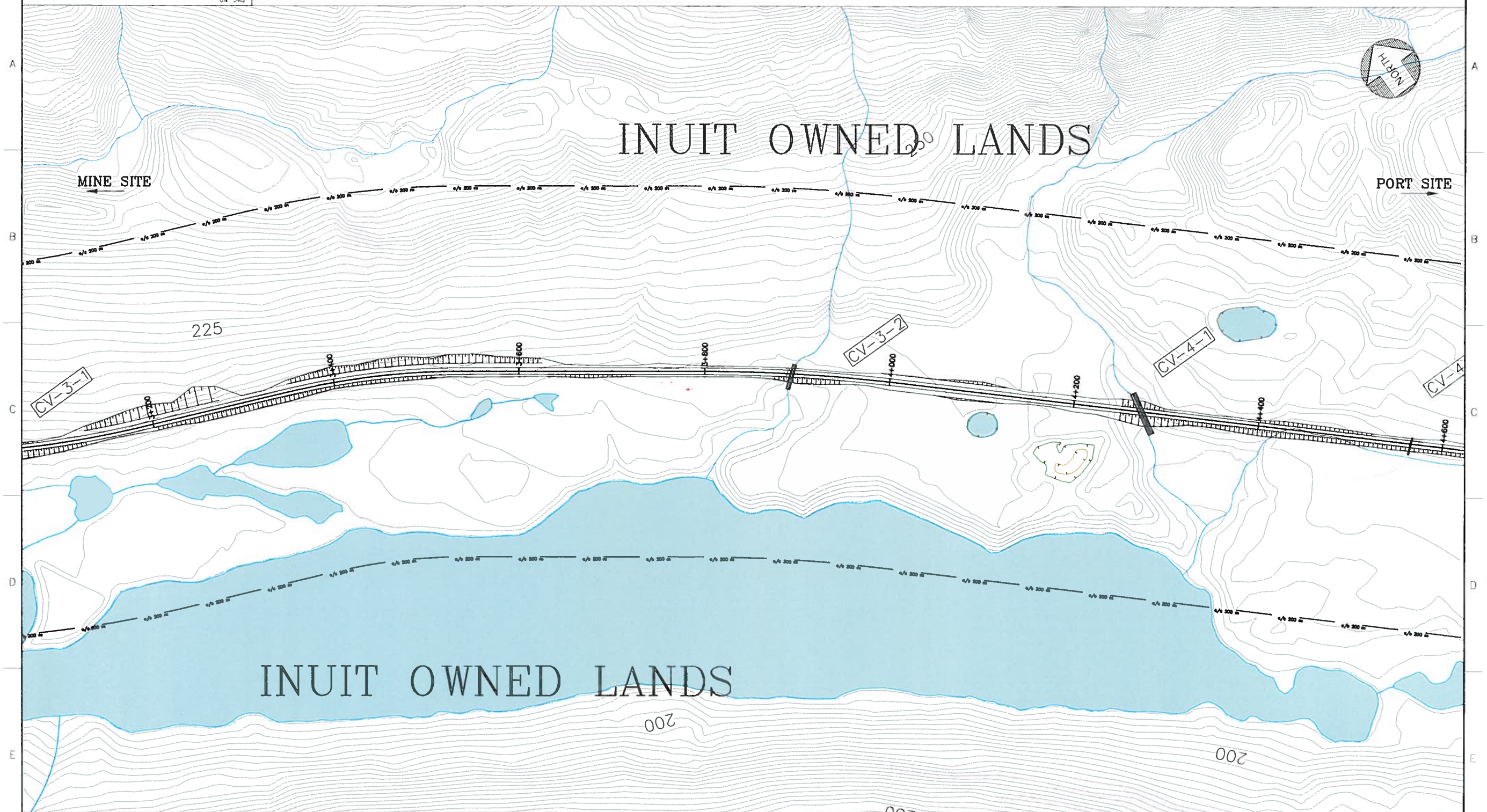

LEGEND:

FILL
CUT
WATER BODIES
200 METRES BUFFER LIMIT
CV-1-1 - CULVERT
BR-11-1 - BRIDGE
5+000 MAIN TRACK ℄
CONTOURS 1m INTERVAL

PLAN
1:2000

NOT FOR CONSTRUCTION

FOR INFORMATION ONLY

DRAWING NO.	DRAWING TITLE
REFERENCE DRAWINGS	

NO.	DESCRIPTION	BY	CHK'D	APP'D	DATE
REVISIONS					

REV.	ISSUE FOR	AUTH. BY	DATE
A	FOR INFORMATION		11 JULY 12
ISSUE AUTHORIZATION			

HATCH

DESIGNED BY OK DATE 2012/07/11	DRAWN BY OK DATE 2012/07/11
CHECKED BY DG DATE 2012/07/11	DISCIP. ENGR. CC DATE 2012/07/11
PROJ. DES. COORD. DATE	PROJ. ENGR. RN DATE 2012/07/11
PROJ. MGR. DATE	

Baffinland

MARY RIVER PROJECT

MARY RIVER RAILWAY CORRIDOR
ON INUIT OWNED LAND
STA 3+000 TO STA 4+600

SCALE: 1:2000 OR AS NOTED

DWG. NO. H337697-0000-00-000-9003

REV. A

DWG NO H337697-0000-00-000-9003

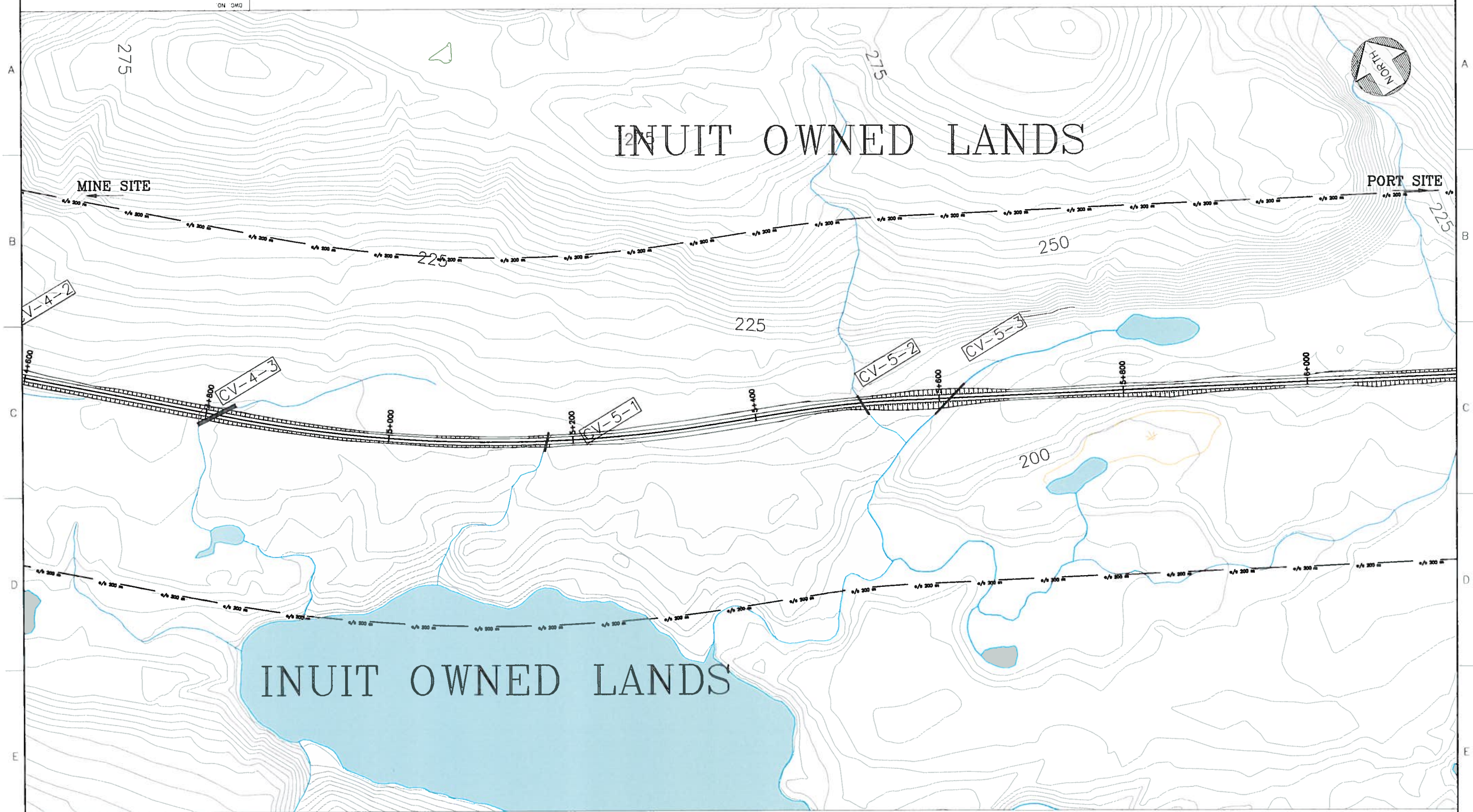

LEGEND:

FILL
CUT
WATER BODIES
200 METRES BUFFER LIMIT
CV-1-1 - CULVERT
BR-11-1 - BRIDGE
5+000 MAIN TRACK ℄
CONTOURS 1m INTERVAL

PLAN
1:2000

NOT FOR CONSTRUCTION

FOR INFORMATION ONLY

DRAWING NO.	DRAWING TITLE
REFERENCE DRAWINGS	

NO.	DESCRIPTION	BY	CHK'D	APP'D	DATE
REVISIONS					

REV.	ISSUE FOR	AUTH. BY	DATE
A	FOR INFORMATION		11 JULY 12
ISSUE AUTHORIZATION			

HATCH

DESIGNED BY OK DATE 2012/07/11
DRAWN BY OK DATE 2012/07/11
CHECKED BY DG DATE 2012/07/11
DISCIP. ENGR. CC DATE 2012/07/11
PROJ. DES. COORD. DATE
PROJ. ENGR. RN DATE 2012/07/11
PROJ. MGR. DATE

Baffinland

MARY RIVER PROJECT

MARY RIVER RAILWAY CORRIDOR
ON INUIT OWNED LAND
STA 4+600 TO STA 5+200

SCALE 1:2000 OR AS NOTED

DWG. NO. H337697-0000-00-000-9003

REV. A

DWG NO H337697-0000-00-000-9003

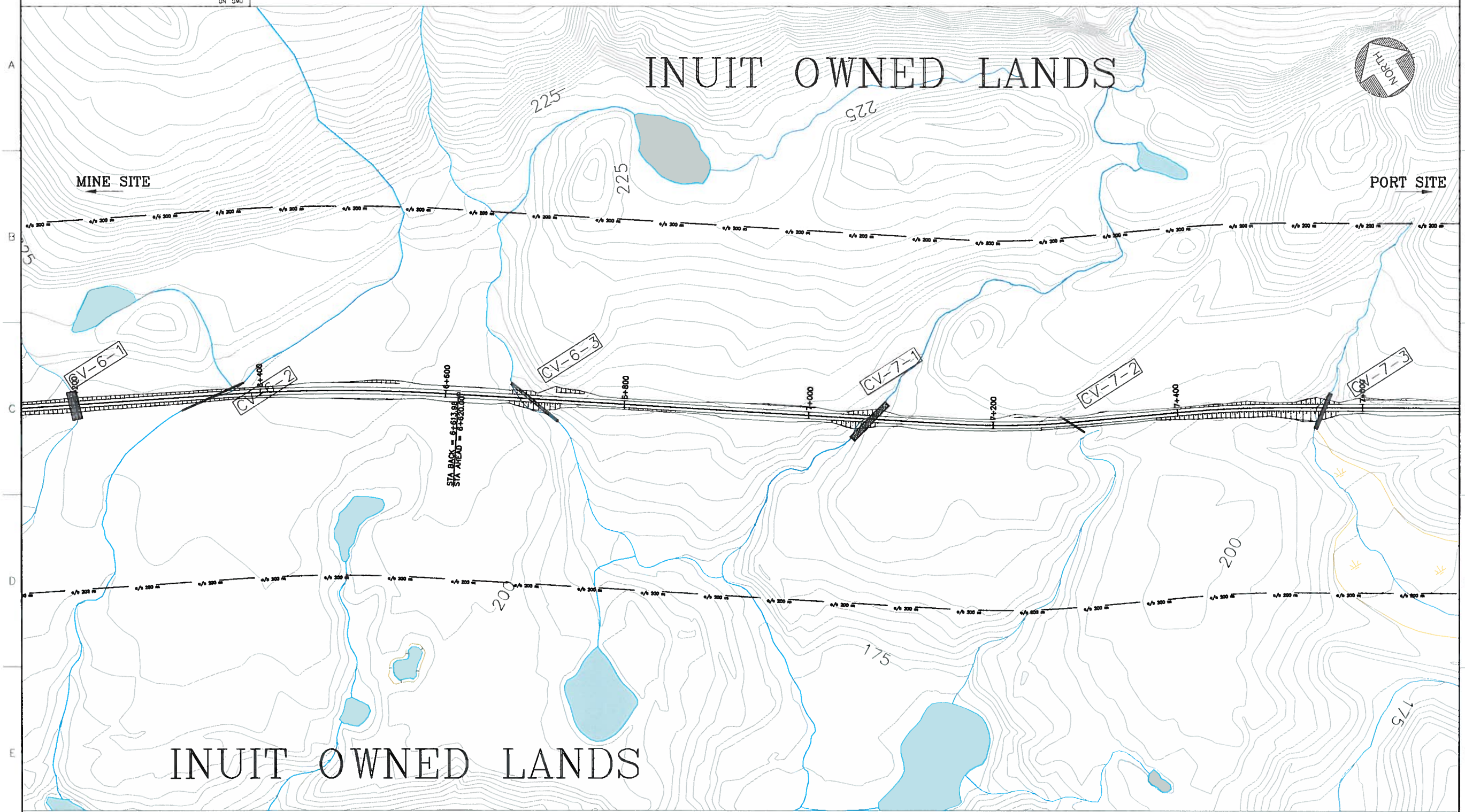

LEGEND:

FILL
CUT
WATER BODIES
200 METRES BUFFER LIMIT
CV-1-1 - CULVERT
BR-11-1 - BRIDGE
5+000 MAIN TRACK ℄

CONTOURS 1m INTERVAL

PLAN
1:2000

NOT FOR CONSTRUCTION

FOR INFORMATION ONLY

DRAWING NO.	DRAWING TITLE
REFERENCE DRAWINGS	

NO.	DESCRIPTION	BY	CHK'D	APP'D	DATE
REVISIONS					

REV.	ISSUE FOR	AUTH. BY	DATE
A	FOR INFORMATION		11 JULY 12
ISSUE AUTHORIZATION			

HATCH

DESIGNED BY OK DATE 2012/07/11	DRAWN BY OK DATE 2012/07/11
CHECKED BY DG DATE 2012/07/11	DISCIP. ENGR. CC DATE 2012/07/11
PROJ. DES. COORD. DATE	PROJ. ENGR. RN DATE 2012/07/11
PROJ. MGR. DATE	

Baffinland

MARY RIVER PROJECT

MARY RIVER RAILWAY CORRIDOR
ON INUIT OWNED LAND
STA 5+200 TO STA 7+800

SCALE	DWG. NO.	REV.
1:2000 OR AS NOTED	H337697-0000-00-000-9003	A

DWG. NO. H337697-0000-00-000-9003

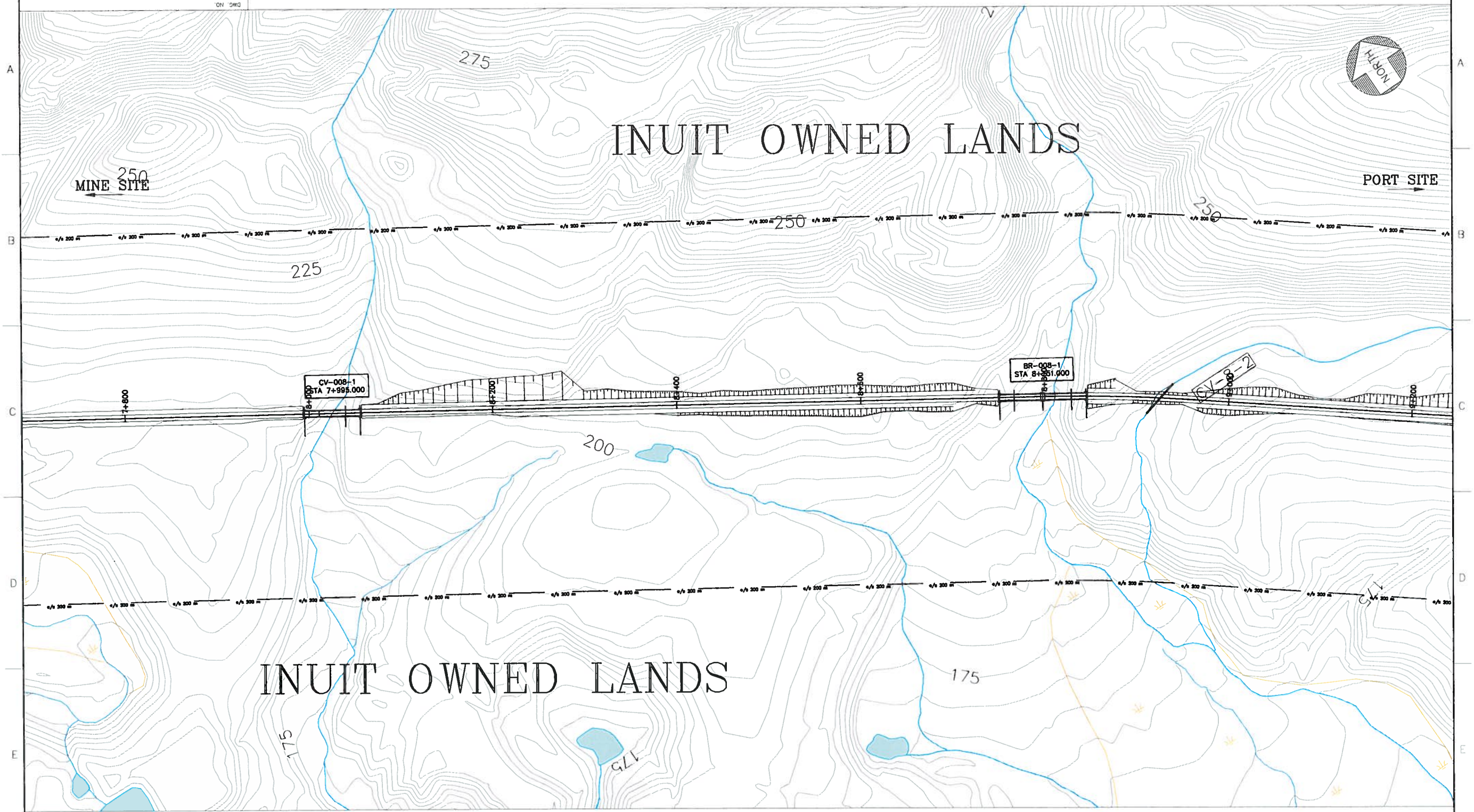

LEGEND:

FILL — CUT — WATER BODIES — 200 METRES BUFFER LIMIT — CV-1-1 – CULVERT — BR-11-1 – BRIDGE — 5+000 MAIN TRACK ℄

CONTOURS 1m INTERVAL

PLAN
1:2000

NOT FOR CONSTRUCTION

FOR INFORMATION ONLY

DRAWING NO.	DRAWING TITLE
REFERENCE DRAWINGS	

NO.	DESCRIPTION	BY	CHK'D	APP'D	DATE
REVISIONS					

REV.	ISSUE FOR	AUTH. BY	DATE
A	FOR INFORMATION		11 JULY 12
ISSUE AUTHORIZATION			

HATCH

DESIGNED BY OK DATE 2012/07/11	DRAWN BY OK DATE 2012/07/11
CHECKED BY DG DATE 2012/07/11	DISCIP. ENGR. CC DATE 2012/07/11
PROJ. DES. COORD. DATE	PROJ. ENGR. RN DATE 2012/07/11
PROJ. MGR. DATE	

Baffinland Iron Mines Corporation

MARY RIVER PROJECT

MARY RIVER RAILWAY CORRIDOR
ON INUIT OWNED LAND
STA 7+800 TO STA 9+200

SCALE	DWG. NO.	REV.
1:2000 OR AS NOTED	H337697-0000-00-000-9003	A

DWG. NO. H337697-0000-00-000-9003

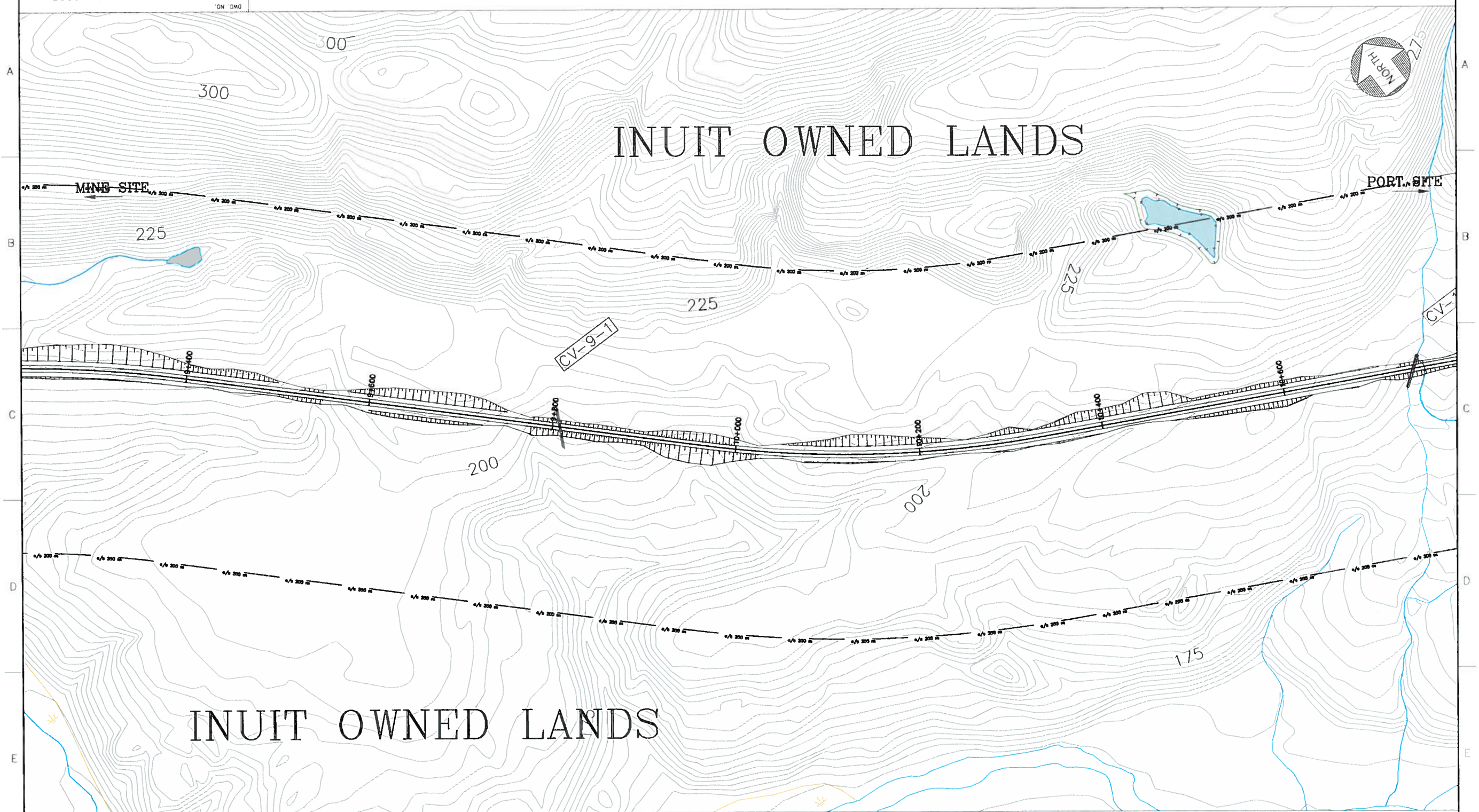

LEGEND:

FILL
CUT
WATER BODIES
200 METRES BUFFER LIMIT
CV-1-1 - CULVERT
BR-11-1 - BRIDGE
5+000 MAIN TRACK ℄
CONTOURS 1m INTERVAL

PLAN
1:2000

NOT FOR CONSTRUCTION

FOR INFORMATION ONLY

DRAWING NO.	DRAWING TITLE

REFERENCE DRAWINGS

NO.	DESCRIPTION	BY	CHK'D	APP'D	DATE

REVISIONS

REV.	ISSUE FOR	AUTH. BY	DATE
A	FOR INFORMATION		11 JULY 12

ISSUE AUTHORIZATION

HATCH™

DESIGNED BY OK DATE 2012/07/11	DRAWN BY OK DATE 2012/07/11
CHECKED BY DG DATE 2012/07/11	DISCIP. ENGR. CC DATE 2012/07/11
PROJ. DES. COORD. DATE	PROJ. ENGR. RN DATE 2012/07/11
PROJ. MGR. DATE	

Baffinland IRON MINES CORPORATION

MARY RIVER PROJECT

MARY RIVER RAILWAY CORRIDOR
ON INUIT OWNED LAND
STA 9+200 TO STA 10+800

SCALE 1:2000 OR AS NOTED

DWG. NO. H337697-0000-00-000-9003

REV. A

DWG NO H337697-0000-00-000-9003

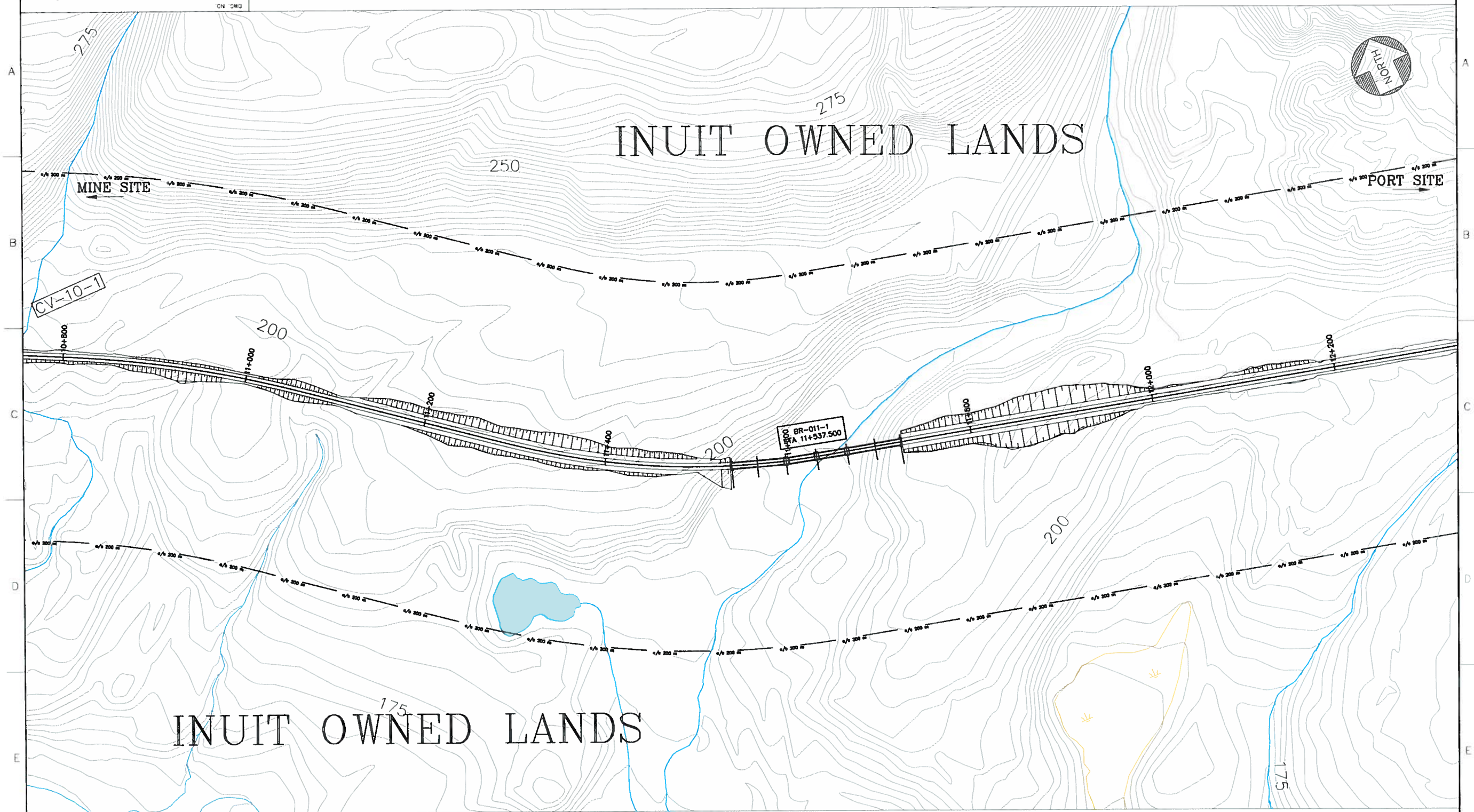

LEGEND:

FILL
CUT
WATER BODIES
200 METRES BUFFER LIMIT
CV-1-1 - CULVERT
BR-11-1 - BRIDGE
5+000 MAIN TRACK ℄
CONTOURS 1m INTERVAL

PLAN
1:2000

NOT FOR CONSTRUCTION

FOR INFORMATION ONLY

DRAWING NO.	DRAWING TITLE

REFERENCE DRAWINGS

NO.	DESCRIPTION	BY	CHK'D	APP'D	DATE

REVISIONS

REV.	ISSUE FOR	AUTH. BY	DATE
A	FOR INFORMATION		11 JULY 12

ISSUE AUTHORIZATION

HATCH

DESIGNED BY OK DATE 2012/07/11	DRAWN BY OK DATE 2012/07/11
CHECKED BY DC DATE 2012/07/11	DISCIP. ENGR. CC DATE 2012/07/11
PROJ. DES. COORD. DATE	PROJ. ENGR. RN DATE 2012/07/11
PROJ. MGR. DATE	

Baffinland

MARY RIVER PROJECT

MARY RIVER RAILWAY CORRIDOR
ON INUIT OWNED LAND
STA 10+800 TO STA 12+300

SCALE 1:2000 OR AS NOTED

DWG. NO. H337697-0000-00-000-9003

REV. A

DWG. NO. H337697-0000-00-000-9003

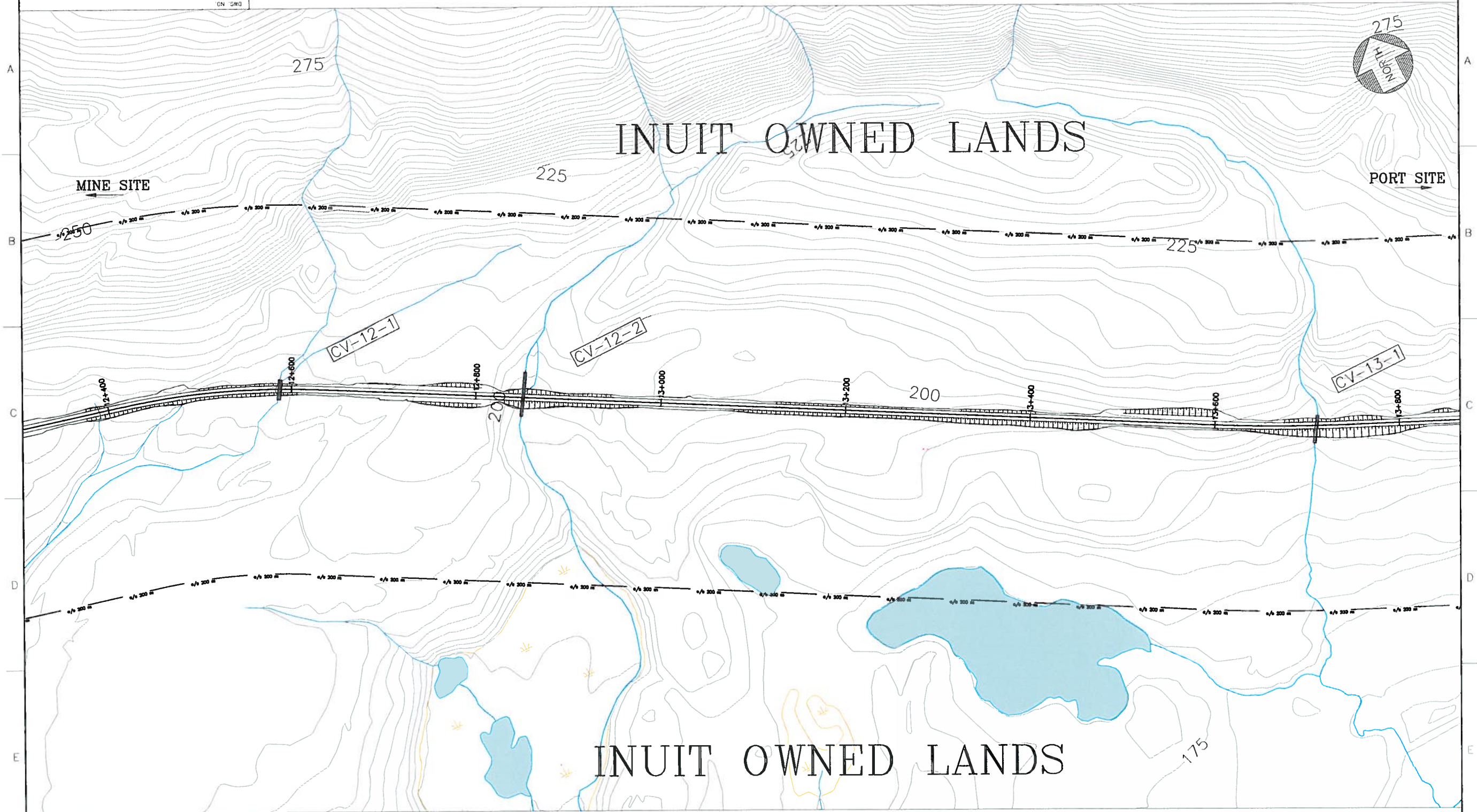

LEGEND:

FILL
CUT
WATER BODIES
200 METRES BUFFER LIMIT
CV-1-1 – CULVERT
BR-11-1 – BRIDGE
5+000 MAIN TRACK ℄
CONTOURS 1m INTERVAL

PLAN
1:2000

NOT FOR CONSTRUCTION

FOR INFORMATION ONLY

DRAWING NO.	DRAWING TITLE
REFERENCE DRAWINGS	

NO.	DESCRIPTION	BY	CHK'D	APP'D	DATE
REVISIONS					

REV.	ISSUE FOR	AUTH. BY	DATE
A	FOR INFORMATION		11 JULY 12
ISSUE AUTHORIZATION			

HATCH

DESIGNED BY OK DATE 2012/07/11	DRAWN BY OK DATE 2012/07/11
CHECKED BY DG DATE 2012/07/11	DISCIP. ENGR. CC DATE 2012/07/11
PROJ. DES. COORD. DATE	PROJ. ENGR. RN DATE 2012/07/11
PROJ. MGR. DATE	

Baffinland

MARY RIVER PROJECT

MARY RIVER RAILWAY CORRIDOR
ON INUIT OWNED LAND
STA 12+300 TO STA 13+800

SCALE 1:2000 OR AS NOTED

DWG. NO. H337697-0000-00-000-9003

REV. A

DWG NO H337697-0000-00-000-9003

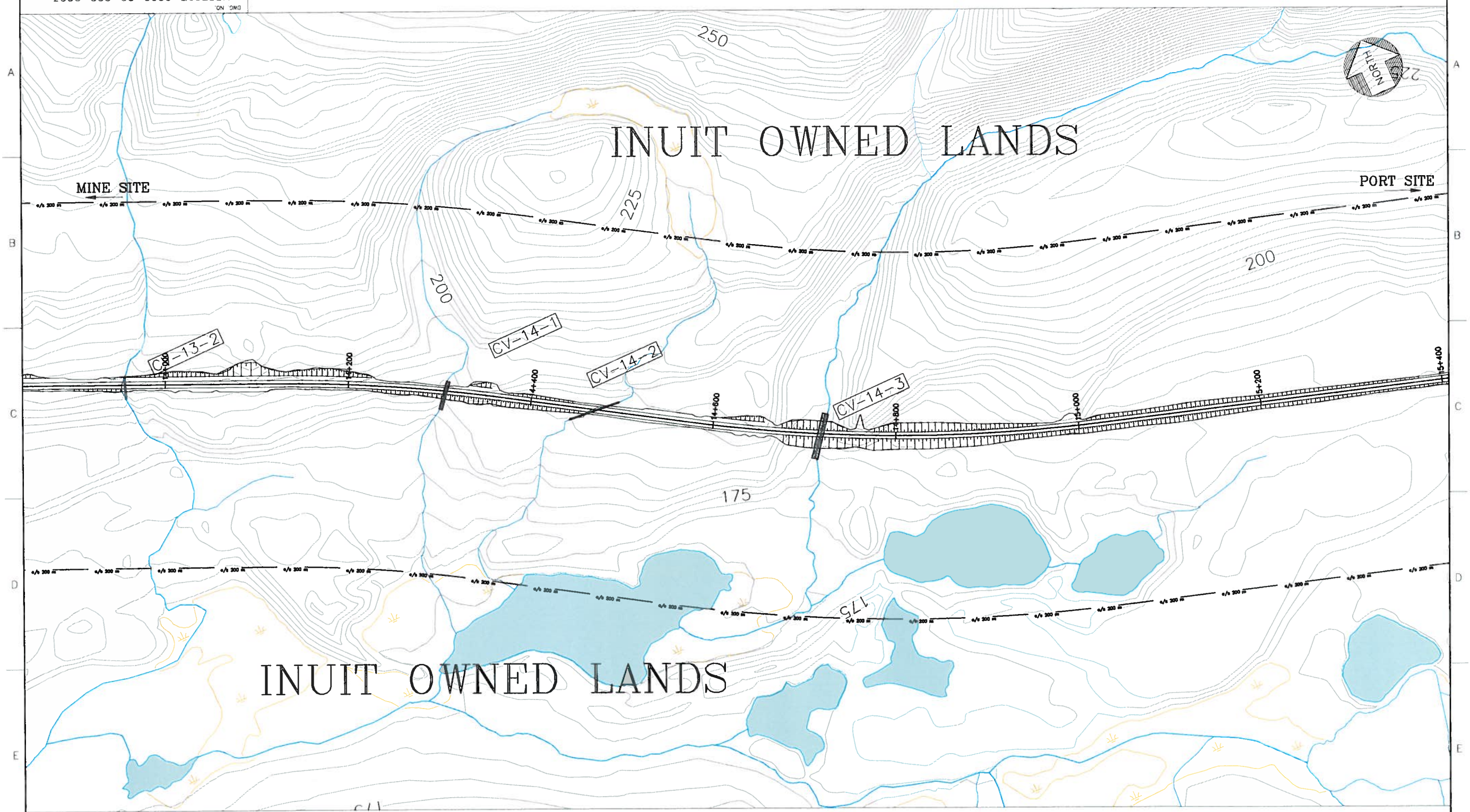

PLAN
1:2000

NOT FOR CONSTRUCTION

FOR INFORMATION ONLY

DRAWING NO.	DRAWING TITLE
REFERENCE DRAWINGS	

NO.	DESCRIPTION	BY	CHK'D	APP'D	DATE
REVISIONS					

REV.	ISSUE FOR	AUTH. BY	DATE
A	FOR INFORMATION		11 JULY 12
ISSUE AUTHORIZATION			

HATCH™

DESIGNED BY OK DATE 2012/07/11	DRAWN BY OK DATE 2012/07/11
CHECKED BY DG DATE 2012/07/11	DISCIP. ENGR. CC DATE 2012/07/11
PROJ. DES. COORD. DATE	PROJ. ENGR. RN DATE 2012/07/11
PROJ. MGR. DATE	

Baffinland IRON MINES CORPORATION

MARY RIVER PROJECT

MARY RIVER RAILWAY CORRIDOR
ON INUIT OWNED LAND
STA 13+800 TO STA 15+400

SCALE 1:2000 OR AS NOTED

DWG. NO. H337697-0000-00-000-9003

REV. A

DWG. NO. H337697-0000-00-000-9003

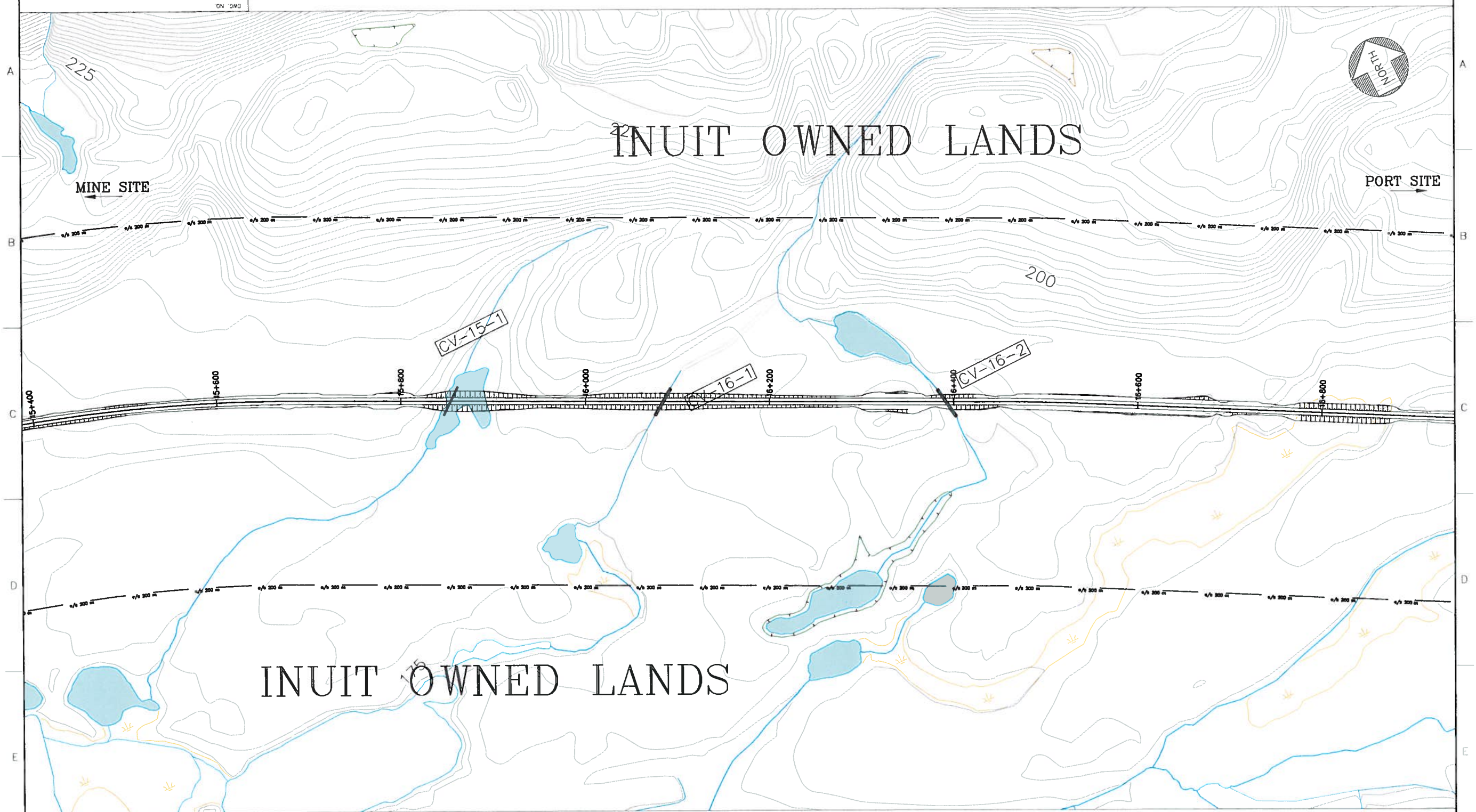

LEGEND:
FILL
CUT
WATER BODIES
200 METRES BUFFER LIMIT
CV-1-1 - CULVERT
BR-11-1 - BRIDGE
5+000 MAIN TRACK ℄
CONTOURS 1m INTERVAL

PLAN
1:2000

NOT FOR CONSTRUCTION

FOR INFORMATION ONLY

DRAWING NO.	DRAWING TITLE
REFERENCE DRAWINGS	

NO.	DESCRIPTION	BY	CHK'D	APP'D	DATE
REVISIONS					

REV.	ISSUE FOR	AUTH. BY	DATE
A	FOR INFORMATION		11 JULY 12
ISSUE AUTHORIZATION			

HATCH

DESIGNED BY OK DATE 2012/07/11	DRAWN BY OK DATE 2012/07/11
CHECKED BY DG DATE 2012/07/11	DISCIP. ENGR. CC DATE 2012/07/11
PROJ. DES. COORD. DATE	PROJ. ENGR. RN DATE 2012/07/11
PROJ. MGR. DATE	

Baffinland

MARY RIVER PROJECT

MARY RIVER RAILWAY CORRIDOR
ON INUIT OWNED LAND
STA 15+400 TO STA 17+000

SCALE 1:2000 OR AS NOTED

DWG. NO. H337697-0000-00-000-9003

REV. A

DWG NO H337697-0000-00-000-9003

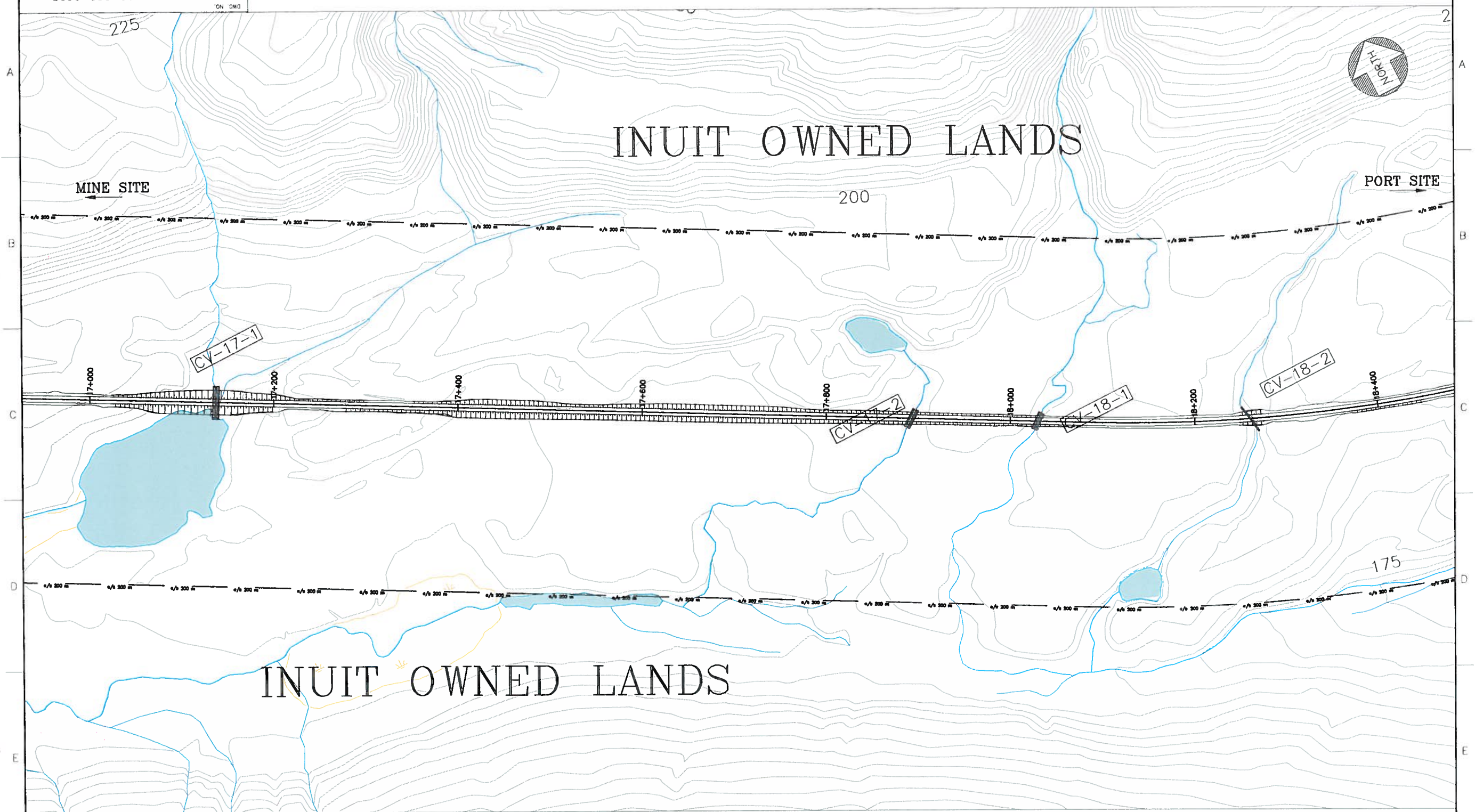

LEGEND:

FILL
CUT
WATER BODIES
200 METRES BUFFER LIMIT
CV-1-1 - CULVERT
BR-11-1 - BRIDGE
5+000 MAIN TRACK ℄

CONTOURS 1m INTERVAL

PLAN
1:2000

NOT FOR CONSTRUCTION

FOR INFORMATION ONLY

DRAWING NO.	DRAWING TITLE
REFERENCE DRAWINGS	

NO.	DESCRIPTION	BY	CHK'D	APP'D	DATE
REVISIONS					

REV.	ISSUE FOR	AUTH. BY	DATE
A	FOR INFORMATION		11 JULY 12
ISSUE AUTHORIZATION			

HATCH™

DESIGNED BY OK DATE 2012/07/11	DRAWN BY OK DATE 2012/07/11
CHECKED BY DG DATE 2012/07/11	DISCIP. ENGR. CC DATE 2012/07/11
PROJ. DES. COORD. DATE	PROJ. ENGR. RN DATE 2012/07/11
PROJ. MGR. DATE	

Baffinland

MARY RIVER PROJECT

MARY RIVER RAILWAY CORRIDOR
ON INUIT OWNED LAND
STA 17+000 TO STA 18+400

SCALE 1:2000 OR AS NOTED

DWG. NO. H337697-0000-00-000-9003

REV. A

DWG NO H337697-0000-00-000-9003

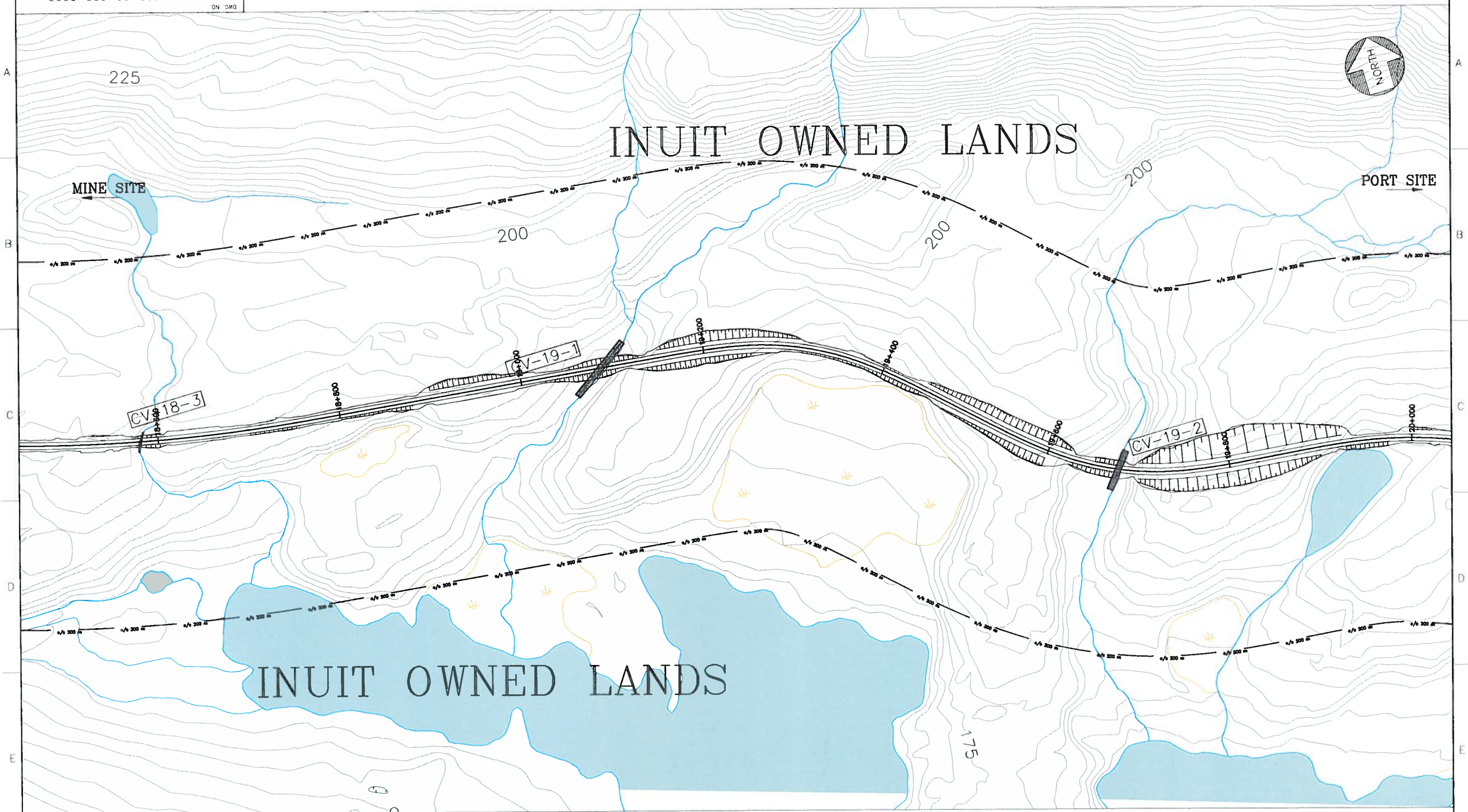

LEGEND:

FILL
CUT
WATER BODIES
200 METRES BUFFER LIMIT
CV-1-1 - CULVERT
BR-11-1 - BRIDGE
5+000 MAIN TRACK ℄
CONTOURS 1m INTERVAL

PLAN
1:2000

NOT FOR CONSTRUCTION

FOR INFORMATION ONLY

DRAWING NO.	DRAWING TITLE

REFERENCE DRAWINGS

NO.	DESCRIPTION	BY	CHK'D	APP'D	DATE

REVISIONS

REV.	ISSUE FOR	AUTH. BY	DATE
A	FOR INFORMATION		11 JULY 12

ISSUE AUTHORIZATION

HATCH

DESIGNED BY OK DATE 2012/07/11	DRAWN BY OK DATE 2012/07/11
CHECKED BY DG DATE 2012/07/11	DISCIP. ENGR. CC DATE 2012/07/11
PROJ. DES. COORD. DATE	PROJ. ENGR. RN DATE 2012/07/11
PROJ. MGR. DATE	

Baffinland

MARY RIVER PROJECT

MARY RIVER RAILWAY CORRIDOR
ON INUIT OWNED LAND
STA 18+400 TO STA 20+000

SCALE 1:2000 OR AS NOTED

DWG. NO. H337697-0000-00-000-9003

REV. A

DWG NO H337697-0000-00-000-9003

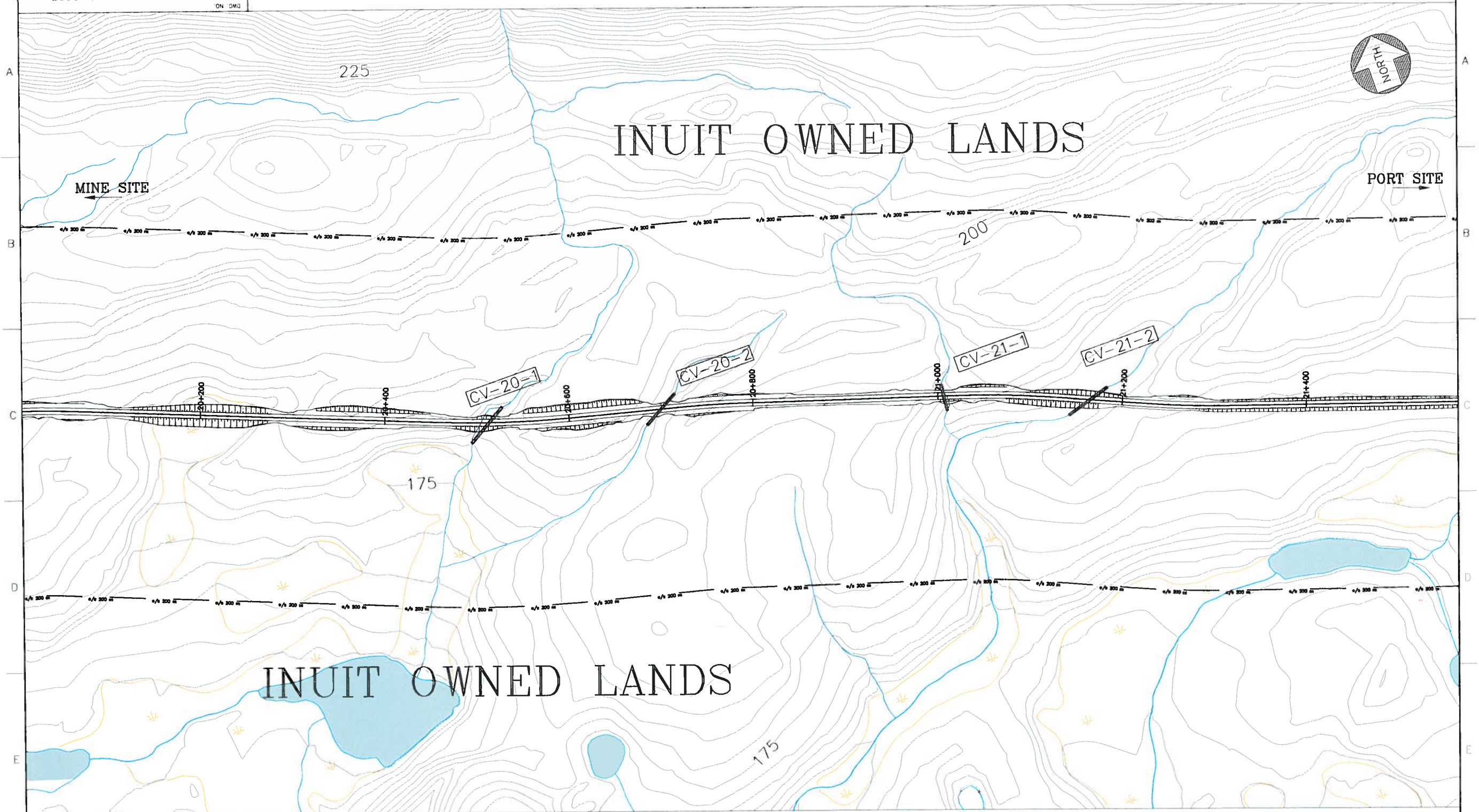

LEGEND:

FILL
CUT
WATER BODIES
200 METRES BUFFER LIMIT
CV-1-1 - CULVERT
BR-11-1 - BRIDGE
5+000 MAIN TRACK ℄

CONTOURS 1m INTERVAL

PLAN
1:2000

NOT FOR CONSTRUCTION

FOR INFORMATION ONLY

DRAWING NO.	DRAWING TITLE

REFERENCE DRAWINGS

NO.	DESCRIPTION	BY	CHK'D	APP'D	DATE

REVISIONS

REV.	ISSUE FOR	AUTH. BY	DATE
A	FOR INFORMATION		11 JULY 12

ISSUE AUTHORIZATION

HATCH

DESIGNED BY OK DATE 2012/07/11	DRAWN BY OK DATE 2012/07/11
CHECKED BY DG DATE 2012/07/11	DISCIP. ENGR. CC DATE 2012/07/11
PROJ. DES. COORD. DATE	PROJ. ENGR. RN DATE 2012/07/11
PROJ. MGR. DATE	

Baffinland

MARY RIVER PROJECT

MARY RIVER RAILWAY CORRIDOR
ON INUIT OWNED LAND
STA 20+000 TO STA 21+600

SCALE 1:2000 OR AS NOTED

DWG. NO. H337697-0000-00-000-9003

REV. A

DWG. NO. H337697-0000-00-000-9003

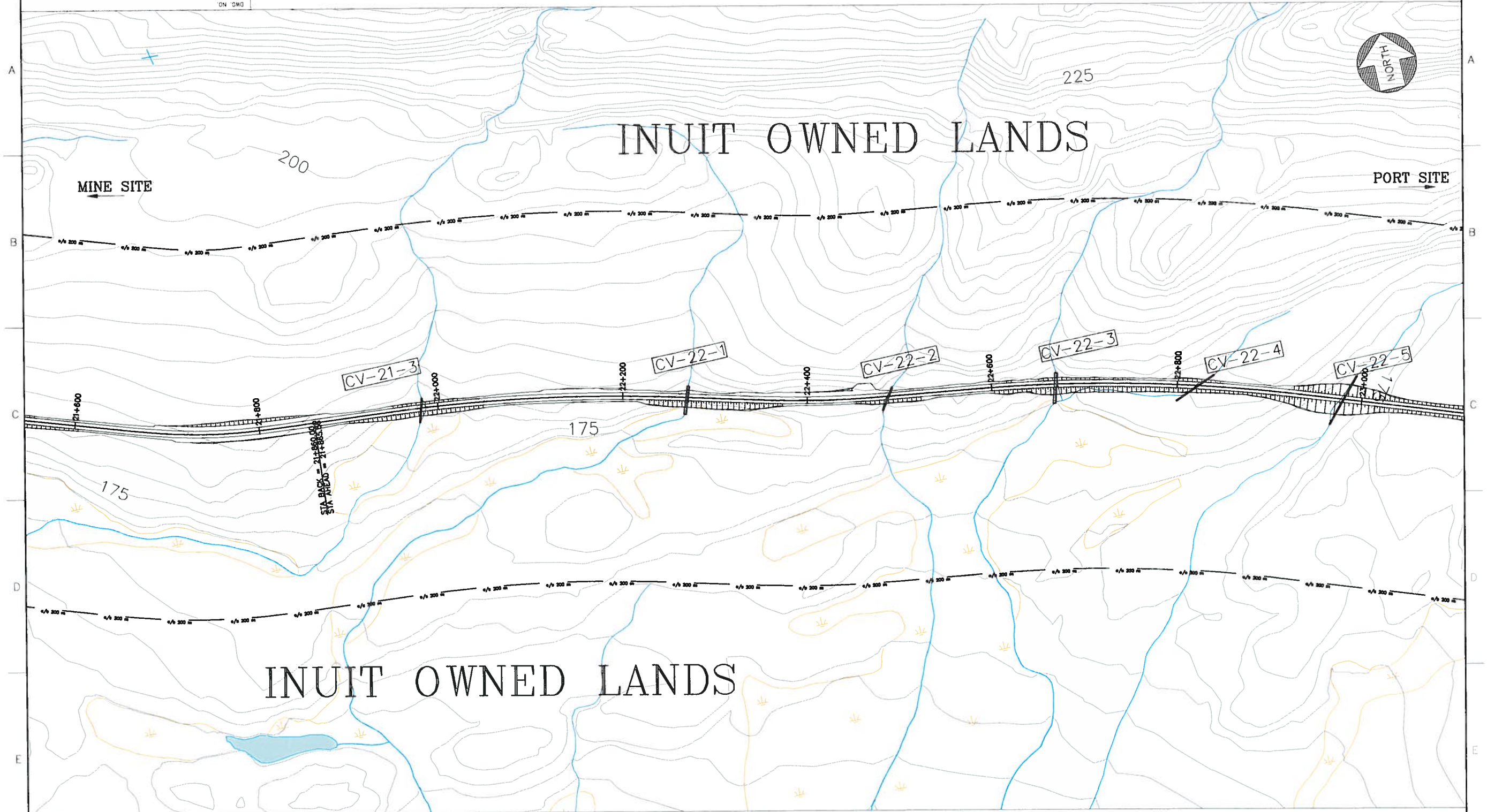

LEGEND:

FILL	WATER BODIES	CV-1-1 - CULVERT	5+000 MAIN TRACK ℄
CUT	200 METRES BUFFER LIMIT	BR-11-1 - BRIDGE	

CONTOURS 1m INTERVAL

PLAN
1:2000

NOT FOR CONSTRUCTION

FOR INFORMATION ONLY

DRAWING NO.	DRAWING TITLE
REFERENCE DRAWINGS	

NO.	DESCRIPTION	BY	CHK'D	APP'D	DATE
REVISIONS					

REV.	ISSUE FOR	AUTH. BY	DATE
A	FOR INFORMATION		11 JULY 12
ISSUE AUTHORIZATION			

HATCH

DESIGNED BY OK DATE 2012/07/11	DRAWN BY OK DATE 2012/07/11
CHECKED BY DG DATE 2012/07/11	DISCIP. ENGR. CC DATE 2012/07/11
PROJ. DES. COORD. DATE	PROJ. ENGR. RN DATE 2012/07/11
PROJ. MGR. DATE	

Baffinland

MARY RIVER PROJECT

MARY RIVER RAILWAY CORRIDOR
ON INUIT OWNED LAND
STA 21+600 TO STA 23+100

SCALE 1:2000 OR AS NOTED

DWG. NO. H337697-0000-00-000-9003

REV. A

DWG NO H337697-0000-00-000-9003

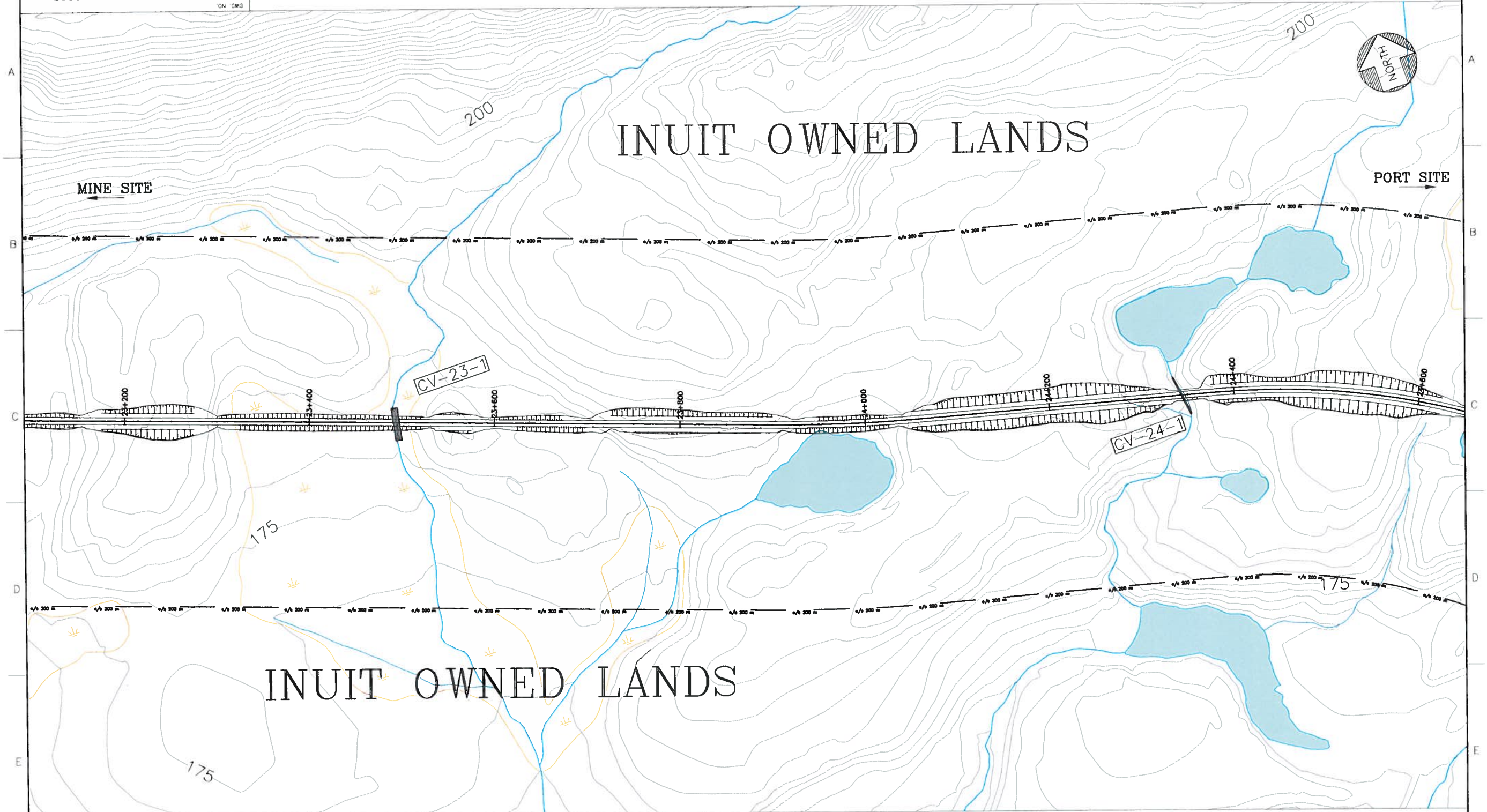

LEGEND:

FILL
CUT
WATER BODIES
200 METRES BUFFER LIMIT
CV-1-1 - CULVERT
BR-11-1 - BRIDGE
5+000 MAIN TRACK ℄
CONTOURS 1m INTERVAL

PLAN
1:2000

NOT FOR CONSTRUCTION

FOR INFORMATION ONLY

DRAWING NO.	DRAWING TITLE
REFERENCE DRAWINGS	

NO.	DESCRIPTION	BY	CHK'D	APP'D	DATE
REVISIONS					

REV.	ISSUE FOR	AUTH. BY	DATE
A	FOR INFORMATION		11 JULY 12
ISSUE AUTHORIZATION			

HATCH™

DESIGNED BY OK DATE 2012/07/11	DRAWN BY OK DATE 2012/07/11
CHECKED BY DG DATE 2012/07/11	DISCIP. ENGR. CC DATE 2012/07/11
PROJ. DES. COORD. DATE	PROJ. ENGR. RN DATE 2012/07/11
PROJ. MGR. DATE	

Baffinland IRON MINES CORPORATION

MARY RIVER PROJECT

MARY RIVER RAILWAY CORRIDOR
ON INUIT OWNED LAND
STA 23+100 TO STA 24+600

SCALE	DWG. NO.	REV.
1:2000 DR. AS NOTED	H337697-0000-00-000-9003	A

DWG. NO. H337697-0000-00-000-9003

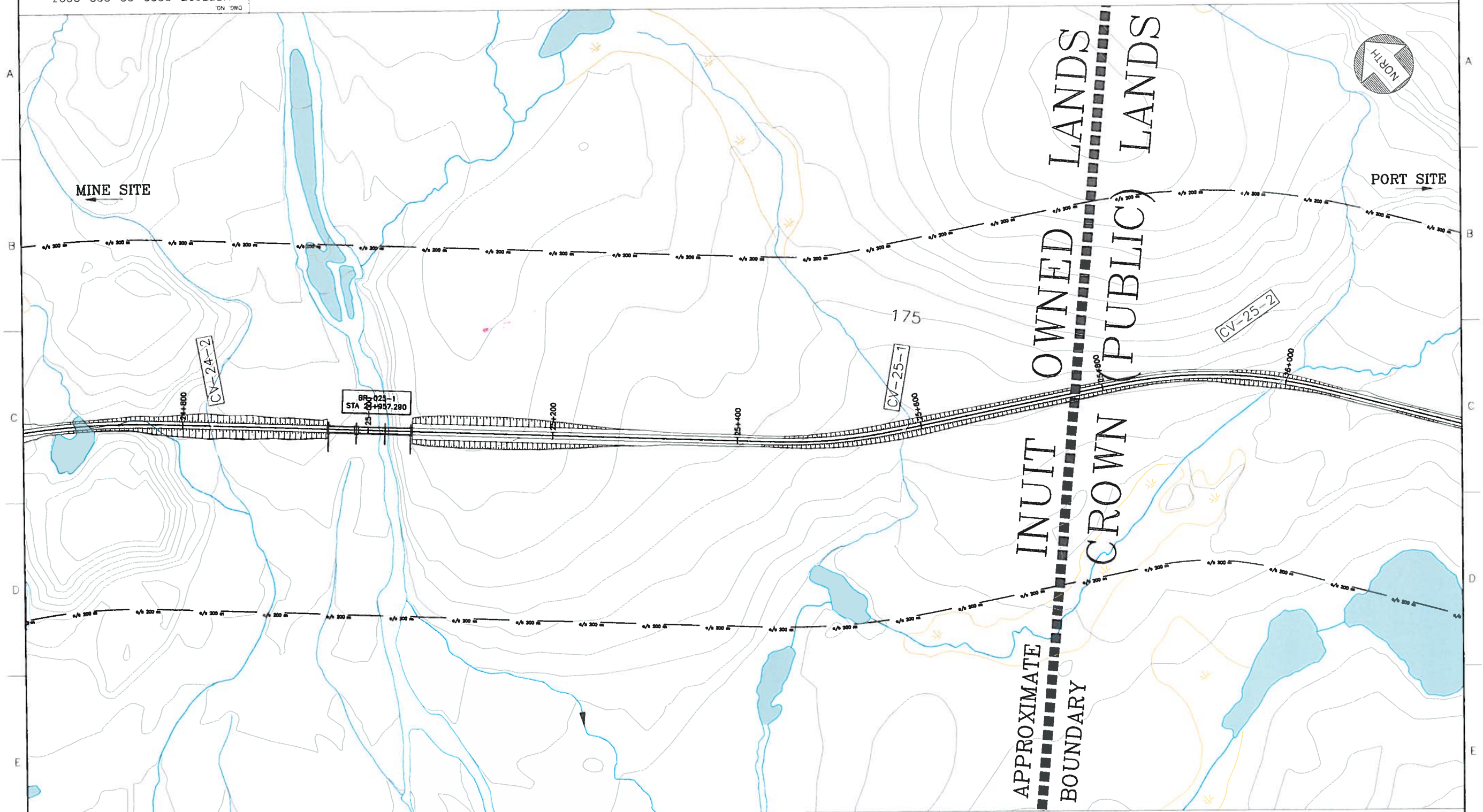

LEGEND:
FILL
CUT
WATER BODIES
200 METRES BUFFER LIMIT
CV-1-1 - CULVERT
BR-11-1 - BRIDGE
5+000 MAIN TRACK ℄
CONTOURS 1m INTERVAL

PLAN
1:2000

NOT FOR CONSTRUCTION

FOR INFORMATION ONLY

DRAWING NO.	DRAWING TITLE
REFERENCE DRAWINGS	

NO.	DESCRIPTION	BY	CHK'D	APP'D	DATE
REVISIONS					

REV.	ISSUE FOR	AUTH. BY	DATE
A	FOR INFORMATION		11 JULY 12
ISSUE AUTHORIZATION			

HATCH

DESIGNED BY OK DATE 2012/07/11	DRAWN BY OK DATE 2012/07/11
CHECKED BY DG DATE 2012/07/11	DISCIP. ENGR. CC DATE 2012/07/11
PROJ. DES. COORD. DATE	PROJ. ENGR. RN DATE 2012/07/11
PROJ. MGR. DATE	

Baffinland

MARY RIVER PROJECT

MARY RIVER RAILWAY CORRIDOR
ON INUIT OWNED LAND
STA 24+600 TO STA 26+200

SCALE 1:2000 OR AS NOTED

DWG. NO. H337697-0000-00-000-9003

REV. A

DWG NO H337697-0000-00-000-9003

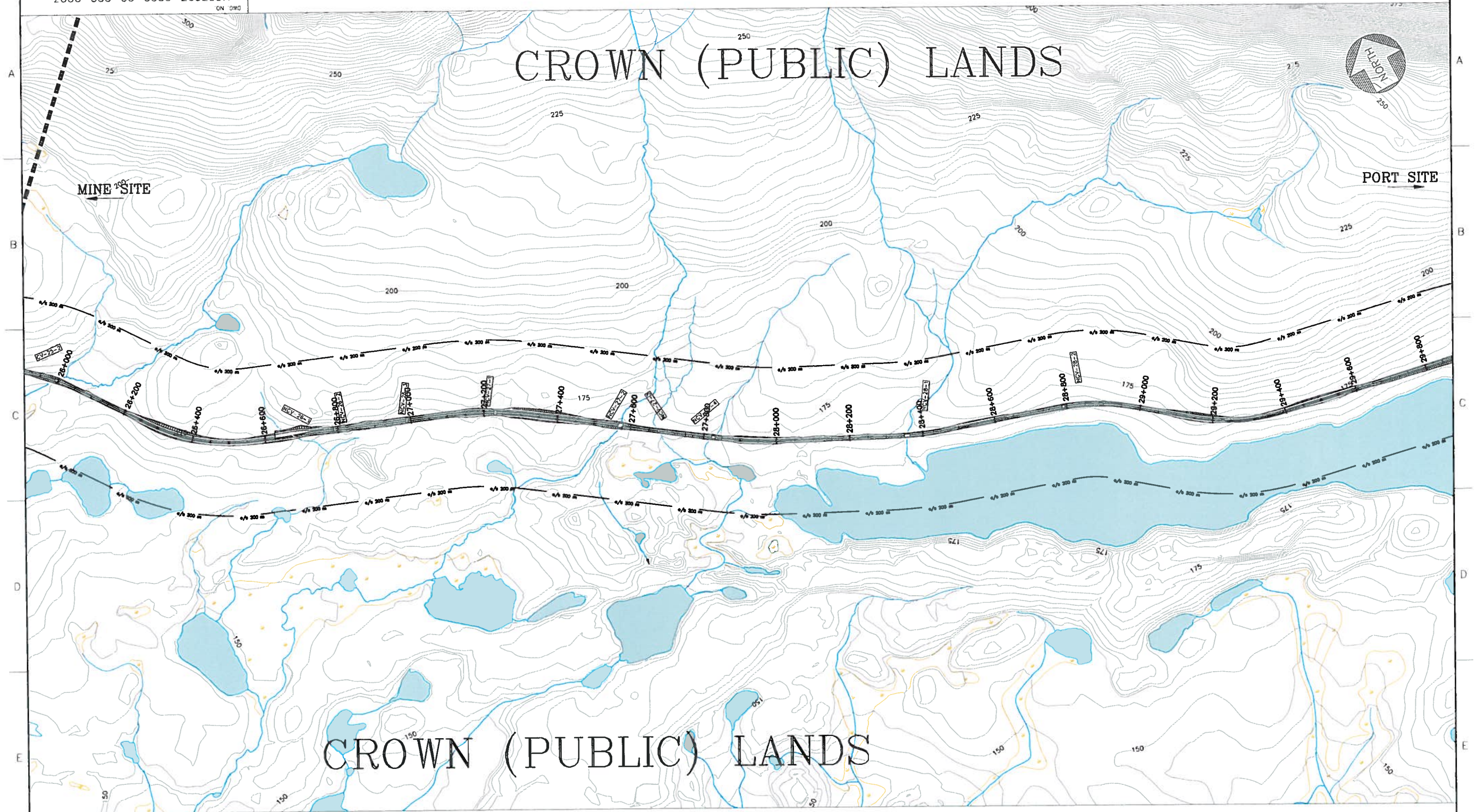

PLAN
1:5000

NOT FOR CONSTRUCTION

FOR INFORMATION ONLY

DRAWING NO.	DRAWING TITLE

REFERENCE DRAWINGS

NO.	DESCRIPTION	BY	CHK'D	APP'D	DATE

REVISIONS

REV.	ISSUE FOR	AUTH. BY	DATE
A	FOR INFORMATION		11 JULY 12

ISSUE AUTHORIZATION

HATCH™

DESIGNED BY OK DATE 2012/07/11	DRAWN BY OK DATE 2012/07/11
CHECKED BY DG DATE 2012/07/11	DISCIP. ENGR. CC DATE 2012/07/11
PROJ. DES. COORD. DATE	PROJ. ENGR. RN DATE 2012/07/11
PROJ. MGR. DATE	

Baffinland

MARY RIVER PROJECT

MARY RIVER RAILWAY CORRIDOR
DETAILED MAP
STA 26+200 to 29+800

SCALE 1:5000 OR AS NOTED

DWG. NO. H337697-0000-00-000-9003

REV. A

DWG NO H337697-0000-00-000-9003

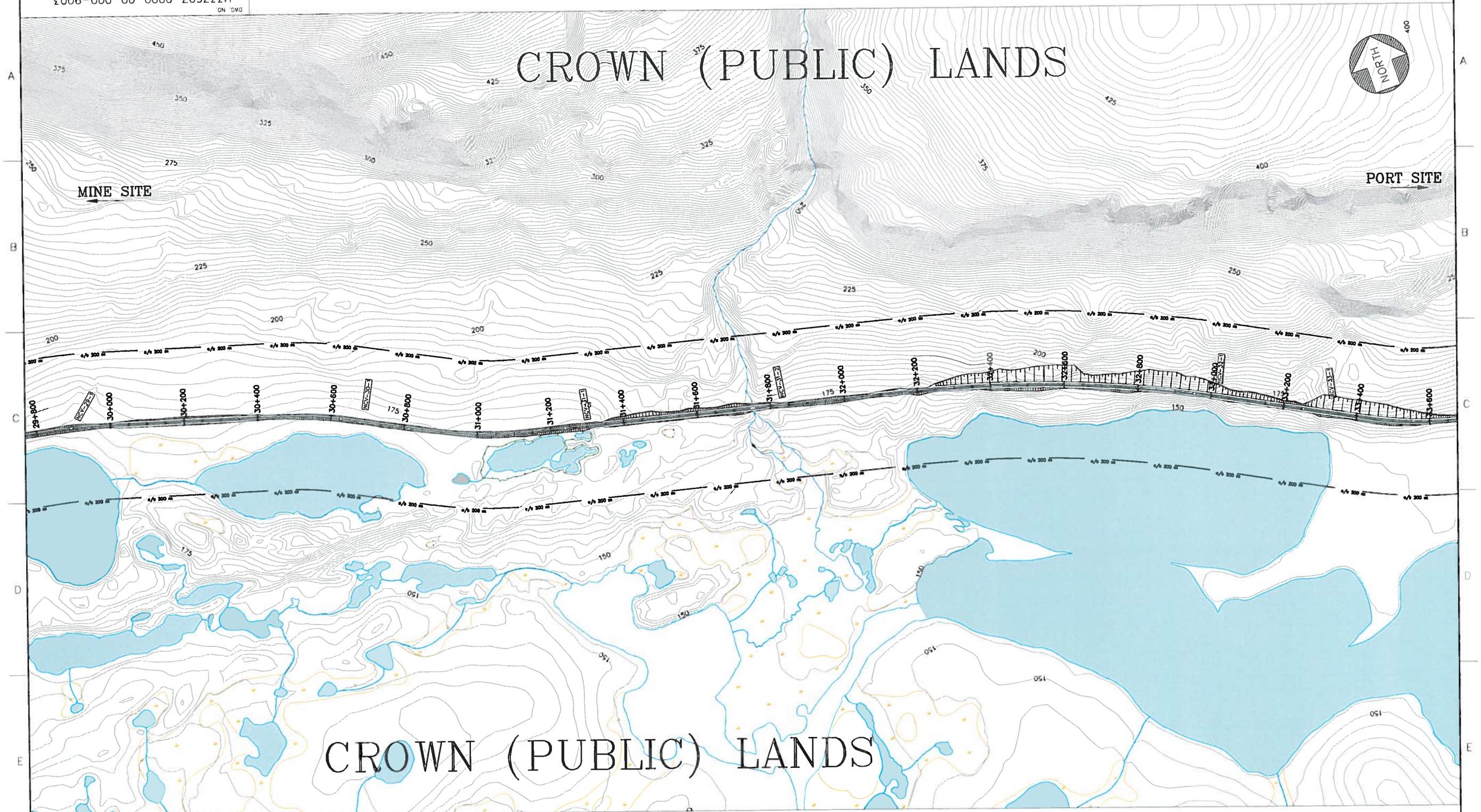

LEGEND:
FILL
CUT
WATER BODIES
200 METRES BUFFER LIMIT
CV-1-1 - CULVERT
BR-11-1 - BRIDGE
5+000 MAIN TRACK ℄
CONTOURS 1m INTERVAL

PLAN
1:5000

NOT FOR CONSTRUCTION

FOR INFORMATION ONLY

DRAWING NO.	DRAWING TITLE

REFERENCE DRAWINGS

NO.	DESCRIPTION	BY	CHK'D	APP'D	DATE

REVISIONS

REV.	ISSUE FOR	AUTH. BY	DATE
A	FOR INFORMATION		11 JULY 12

ISSUE AUTHORIZATION

HATCH

DESIGNED BY OK DATE 2012/07/11	DRAWN BY OK DATE 2012/07/11
CHECKED BY OG DATE 2012/07/11	DISCIP. ENGR. CC DATE 2012/07/11
PROJ. DES. COORD. DATE	PROJ. ENGR. RN DATE 2012/07/11
PROJ. MGR. DATE	

Baffinland IRON MINES CORPORATION

MARY RIVER PROJECT

MARY RIVER RAILWAY CORRIDOR
DETAILED MAP
STA 29+800 TO 33+600

SCALE 1:5000 OR AS NOTED

DWG. NO. H337697-0000-00-000-9003

REV. A

DWG NO H337697-0000-00-000-9003

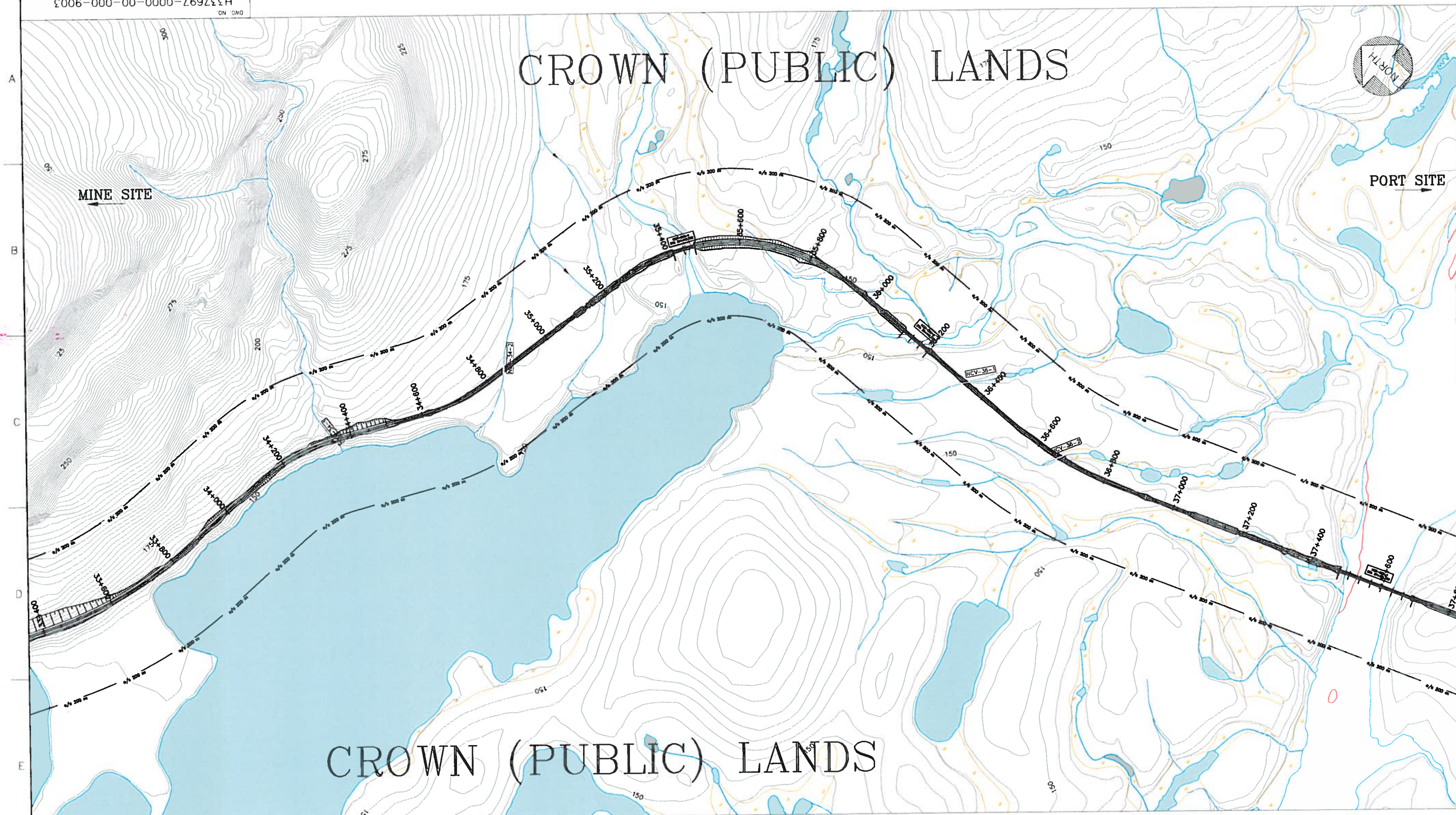

LEGEND:

FILL — CUT — WATER BODIES — 200 METRES BUFFER LIMIT — CV-1-1 – CULVERT — BR-11-1 – BRIDGE — 5+000 MAIN TRACK ℄

CONTOURS 1m INTERVAL

PLAN
1:5000

NOT FOR CONSTRUCTION

FOR INFORMATION ONLY

DRAWING NO.	DRAWING TITLE
REFERENCE DRAWINGS	

NO.	DESCRIPTION	BY	CHK'D	APP'D	DATE
REVISIONS					

REV.	ISSUE FOR	AUTH. BY	DATE
A	FOR INFORMATION		11 JULY 12
ISSUE AUTHORIZATION			

HATCH™

DESIGNED BY OK DATE 2012/07/11	DRAWN BY OK DATE 2012/07/11
CHECKED BY DG DATE 2012/07/11	DISCIP. ENGR. CC DATE 2012/07/11
PROJ. DES. COORD. DATE	PROJ. ENGR. RN DATE 2012/07/11
PROJ. MGR. DATE	

Baffinland

MARY RIVER PROJECT

MARY RIVER RAILWAY CORRIDOR
DETAILED MAP
STA 33+600 TO 37+800

SCALE 1:5000 OR AS NOTED

DWG. NO. H337697-0000-00-000-9003

REV A

DWG NO H337697-0000-00-000-9003

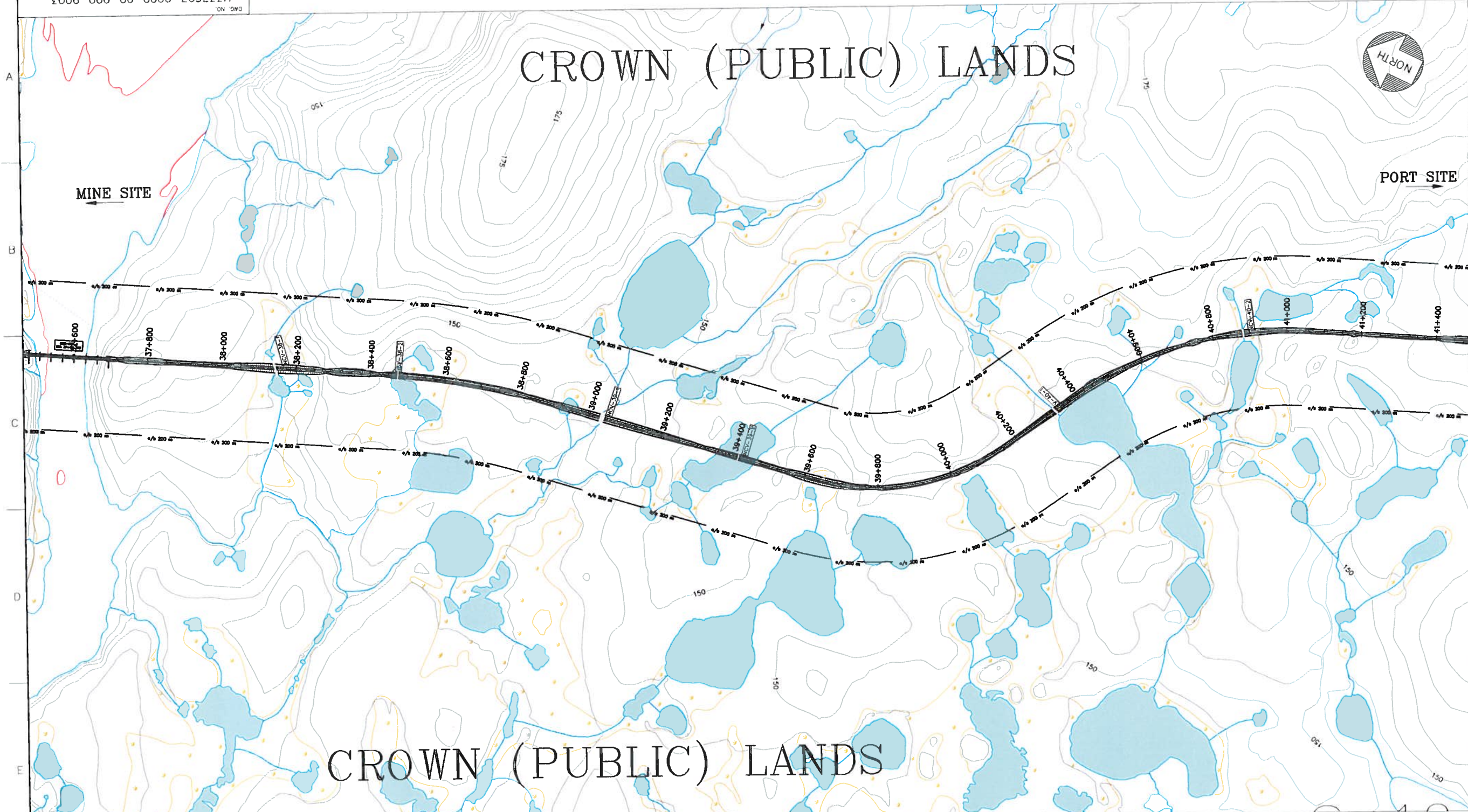

LEGEND:
FILL
CUT
WATER BODIES
200 METRES BUFFER LIMIT
CV-1-1 - CULVERT
BR-11-1 - BRIDGE
5+000 MAIN TRACK ℄
CONTOURS 1m INTERVAL

PLAN
1:5000

NOT FOR CONSTRUCTION

FOR INFORMATION ONLY

DRAWING NO.	DRAWING TITLE
REFERENCE DRAWINGS	

NO.	DESCRIPTION	BY	CHK'D	APP'D	DATE
REVISIONS					

REV.	ISSUE FOR	AUTH. BY	DATE
A	FOR INFORMATION		11 JULY 12
ISSUE AUTHORIZATION			

HATCH™

DESIGNED BY	DRAWN BY
OK DATE 2012/07/11	OK DATE 2012/07/11
CHECKED BY	DISCIP. ENGR.
DG DATE 2012/07/11	CC DATE 2012/07/11
PROJ. DES. COORD.	PROJ. ENGR.
DATE	RN DATE 2012/07/11
PROJ. MGR.	
DATE	

Baffinland

MARY RIVER PROJECT

MARY RIVER RAILWAY CORRIDOR
DETAILED MAP
STA 37+800 TO 41+400

SCALE 1:5000 OR AS NOTED

DWG. NO. H337697-0000-00-000-9003

REV A

DWG. NO. H337697-0000-00-000-9003

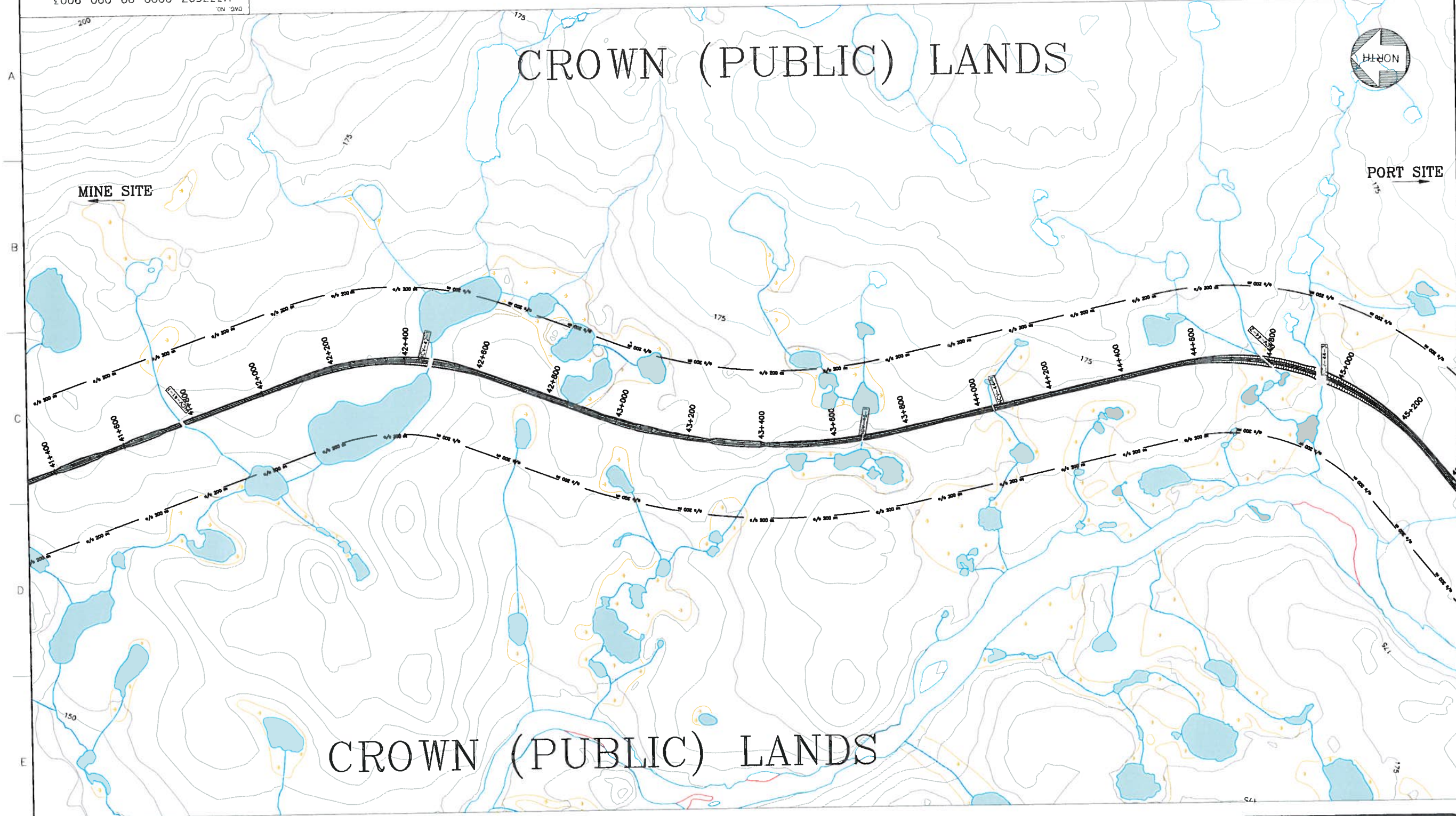

LEGEND:
FILL
CUT
WATER BODIES
200 METRES BUFFER LIMIT
CV-1-1 - CULVERT
BR-11-1 - BRIDGE
5+000 MAIN TRACK ℄
CONTOURS 1m INTERVAL

PLAN
1:5000

NOT FOR CONSTRUCTION

FOR INFORMATION ONLY

DRAWING NO.	DRAWING TITLE
REFERENCE DRAWINGS	

NO.	DESCRIPTION	BY	CHK'D	APP'D	DATE
REVISIONS					

REV.	ISSUE FOR	AUTH. BY	DATE
A	FOR INFORMATION		11 JULY 12
ISSUE AUTHORIZATION			

HATCH

DESIGNED BY OK DATE 2012/07/11	DRAWN BY OK DATE 2012/07/11
CHECKED BY DG DATE 2012/07/11	DISCIP. ENGR. CC DATE 2012/07/11
PROJ. DES. COORD. DATE	PROJ. ENGR. RN DATE 2012/07/11
PROJ. MGR. DATE	

Baffinland

MARY RIVER PROJECT

MARY RIVER RAILWAY CORRIDOR
DETAILED MAP
STA 41+400 TO 45+200

SCALE 1:5000 OR AS NOTED

DWG. NO. H337697-0000-00-000-9003

REV. A

DWG NO H337697-0000-00-000-9003

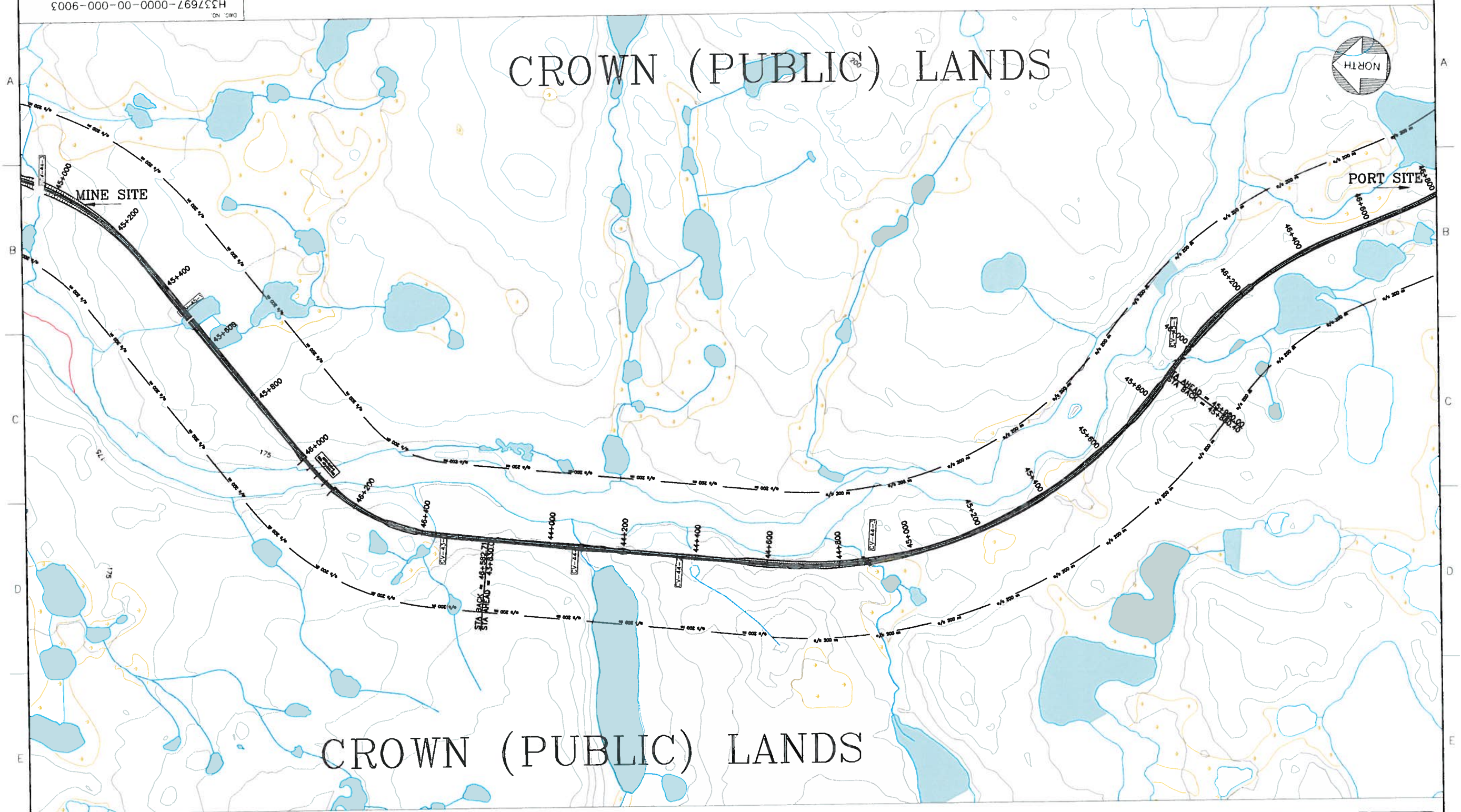

LEGEND:

FILL

CUT

WATER BODIES

200 METRES BUFFER LIMIT

CV-1-1 – CULVERT

BR-11-1 – BRIDGE

5+000 MAIN TRACK ℄

CONTOURS 1m INTERVAL

PLAN
1:5000

NOT FOR CONSTRUCTION

FOR INFORMATION ONLY

DRAWING NO.	DRAWING TITLE
REFERENCE DRAWINGS	

NO.	DESCRIPTION	BY	CHK'D	APP'D	DATE
REVISIONS					

REV.	ISSUE FOR	AUTH. BY	DATE
A	FOR INFORMATION		11 JULY 12
ISSUE AUTHORIZATION			

HATCH

DESIGNED BY OK DATE 2012/07/11	DRAWN BY OK DATE 2012/07/11
CHECKED BY DG DATE 2012/07/11	DISCIP. ENGR. CC DATE 2012/07/11
PROJ. DES. COORD. DATE	PROJ. ENGR. RN DATE 2012/07/11
PROJ. MGR. DATE	

Baffinland

MARY RIVER PROJECT

MARY RIVER RAILWAY CORRIDOR
DETAILED MAP
STA 45+200 TO 48+600

SCALE 1:5000 OR AS NOTED

DWG. NO. H337697-0000-00-000-9003

REV. A

DWG. NO. H337697-0000-00-000-9003

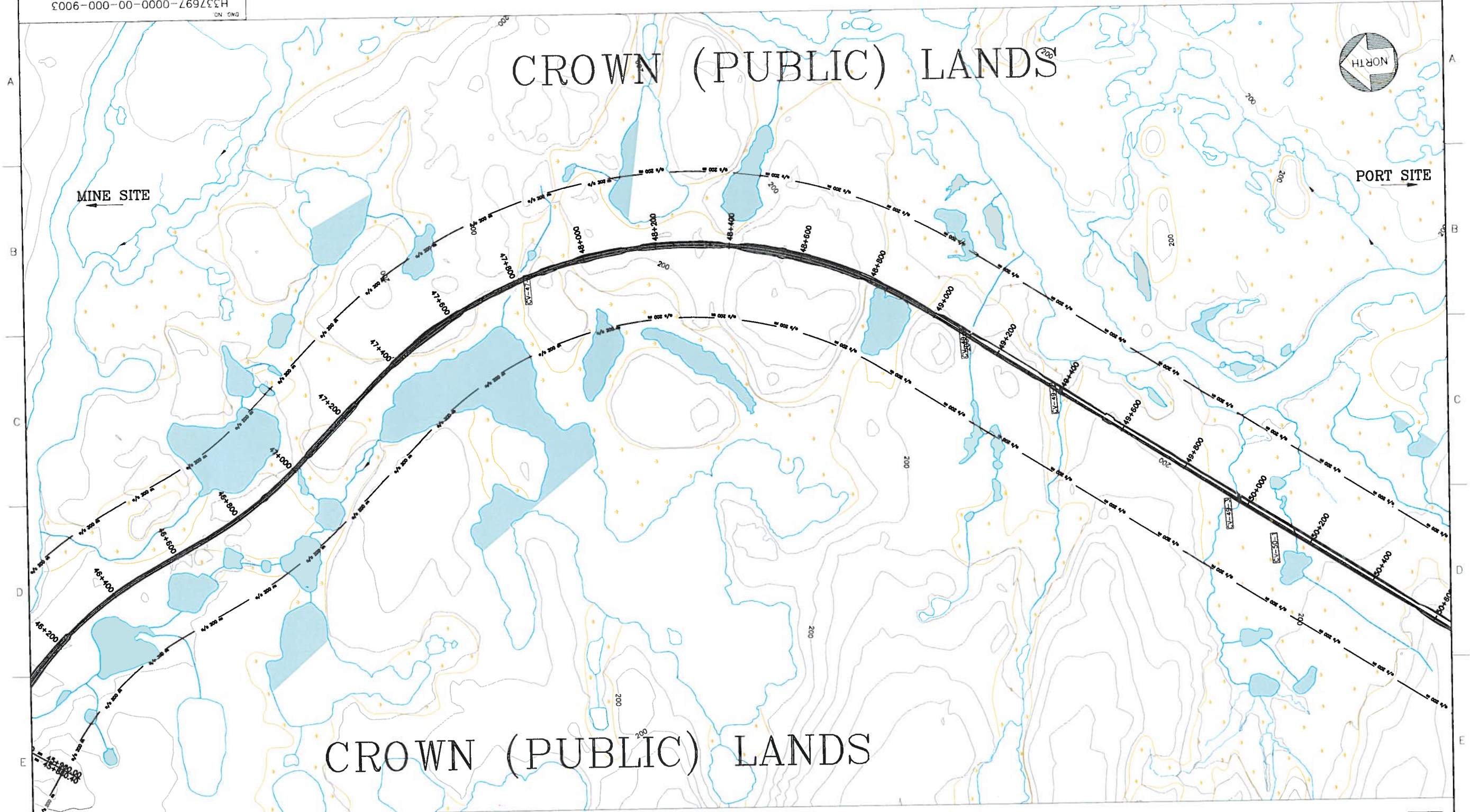

LEGEND:

FILL
CUT
WATER BODIES
200 METRES BUFFER LIMIT
CV-1-1 - CULVERT
BR-11-1 - BRIDGE
5+000 MAIN TRACK ℄
CONTOURS 1m INTERVAL

PLAN
1:5000

NOT FOR CONSTRUCTION

FOR INFORMATION ONLY

DRAWING NO.	DRAWING TITLE
REFERENCE DRAWINGS	

NO.	DESCRIPTION	BY	CHK'D	APP'D	DATE
REVISIONS					

REV.	ISSUE FOR	AUTH. BY	DATE
A	FOR INFORMATION		11 JULY 12
ISSUE AUTHORIZATION			

HATCH™

DESIGNED BY OK DATE 2012/07/11	DRAWN BY OK DATE 2012/07/11
CHECKED BY DG DATE 2012/07/11	DISCIP. ENGR. CC DATE 2012/07/11
PROJ. DES. COORD. DATE	PROJ. ENGR. RN DATE 2012/07/11
PROJ. MGR. DATE	

Baffinland

MARY RIVER PROJECT

MARY RIVER RAILWAY CORRIDOR
DETAILED MAP
STA 46+800 TO 50+600

SCALE 1:5000 OR AS NOTED

DWG. NO. H337697-0000-00-000-9003

REV. A