

Summary of Community Meetings on the  
Draft Nunavut Land Use Plan  
WHALE COVE  
November 4 - 5, 2013



Revised - May 2014



# Contents

Introduction.....	3	Appendix 1: Open House .....	17
1.1 Context .....	3	Appendix 2: Elected Officials Meeting .....	18
1.2 Purpose.....	3	Appendix 3: Questions and Answers .....	19
1.3 Methodology.....	3	Appendix 4: Community Workshop Scanned Maps .....	20
1.4 Public Awareness .....	3	Appendix 5: Wrap Up Session .....	33
1.5 Community Population and Participation.....	3	Appendix 6: Follow-up Meeting .....	40
 Protecting and Sustaining the Environment .....	4		
2.1 Areas presented to participants.....	4		
2.2 Areas identified by participants .....	4		
2.3 Areas of importance to Protecting and Sustaining the Environment..	4		
 Encouraging Conservation Planning.....	6		
3.1 Areas presented to participants .....	6		
3.2 Areas identified by participants .....	6		
3.3 Areas of importance to Encouraging Conservation Planning .....	6		
 Building Healthier Communities .....	8		
4.1 Areas presented to participants.....	8		
4.2 Areas identified by participants .....	8		
4.3 Areas of importance to Building Healthier Communities .....	8		
 Encouraging Sustainable Economic Development.....	10		
5.1 Areas presented to participants.....	10		
5.2 Areas identified by participants .....	10		
5.3 Areas of importance to Encouraging Sustainable Economic Development .....	10		
Chapter 6:.....	12		
Mixed Use .....	12		
6.1 Areas identified in the Draft Plan .....	12		
6.2 Areas identified by participants .....	12		
 Overlapping Goals .....	15		
7.1 Areas identified for multiple goals .....	15		

# Chapter 1: Introduction

## 1.1 Context

The Nunavut Planning Commission (NPC) is preparing a land use plan to guide and direct resource use and development in the Nunavut Settlement Area (NSA). As part of its efforts, the NPC is facilitating discussions in each Nunavut community on land use and resource management issues. Information that is obtained from these discussions will be used to inform decisions regarding the further development of the Nunavut Land Use Plan (NLUP).

## 1.2 Purpose

This report presents information obtained during the NPC's visit to the community of Whale Cove. The purpose of the report is to inform decisions regarding the further development of the NLUP, ensuring that the plan reflects the priorities and values of residents.

It is important to note that the information contained in the Community Report will be considered in conjunction with all other feedback when revising the DNLUP.

## 1.3 Methodology

Information was presented to and received from participants in Whale Cove in accordance with the Nunavut Planning Commission's Community Engagement Strategy (Engagement Strategy). The Engagement Strategy provides for the following methods for presenting and receiving information;

- **Open house;** information contained in the Draft Nunavut Land Use Plan (DNLUP) was presented on 7 multi lingual large format poster boards. Participants were encouraged to review the posters, ask questions and provide feedback. Comments and questions were recorded by NPC staff and are contained in Appendix 1.
- **Elected Officials Meeting;** The NPC Chairperson and NPC staff met with senior and elected officials in the community. The development process for the DNLUP, its content and next steps were presented.

Comments and questions were recorded during the session and are contained in Appendix 2.

- **Public Workshop;** A formal presentation of the Draft Plan content was provided to participants, including a slide overview of its content. Following the presentation, questions and comments were received from participants. The questions, comments and responses are contained in Appendix 3.

A mapping session followed the presentation of the Draft Plan. The mapping session involved discussions regarding the topics presented in the DNLUP and encouraged participants to identify additional areas and issues important for inclusion in a NLUP. Information received during this session was recorded by NPC staff and is included in Appendix 4.

- **Wrap Up Session;** Staff was available to discuss the areas identified during the mapping and identify any additional issues or areas of interest. Information received during this session was recorded by NPC staff and is included in Appendix 5.

Areas that participants identified during mapping sessions as important to a particular goal have, in the majority of cases, been included in this report as they were recorded. In instances where participants identified an area that was better suited to another goal, the area has been reclassified to the more suitable goal and has been verified as appropriate to do so by the Community.

A follow-up meeting was held on April 23, 2014 to review a draft version of this report with the Hamlet Council, Hunters and Trappers Organization, and Community Lands and Resource Committee. A summary of this meeting is included in Appendix 6.

## 1.4 Public Awareness

The NPC raised public awareness regarding its visit to Whale Cove in accordance with the Engagement Strategy.

The DNLUP and supporting materials were mailed to the Mayor and Council of Whale Cove, the Hunters and Trappers

Organizations (HTO) in September 2012. In addition, letters of invitation were sent to the Whale Cove Mayor and Council and HTO in advance of the NPC's visit to advise of the meetings and to encourage participation. Follow up phone calls were also made.

Public notice of the various events was provided in the following ways:

- **Nunatsiaq News and Nunavut News/North;** notice of community meetings were posted in both newspapers a minimum of 45 days in advance.
- **Co-op cable TV;** notice of community meetings was run a minimum of 45 days in advance for one week and run again for no less than 14 days before the meetings.
- **Community radio;** notices were read by the hosts and a live interview with the Commission Chairperson was conducted.
- **Community bulletin boards;** notices were posted on bulletin boards around the community 45 days and again 14 days in advance of the meetings.
- **Community mail drop;** one page flyers that announced the meetings and their purpose were delivered to the post office in each community for all mail boxes that accept unaddressed ad-mail.
- **nunavut.ca;** the schedule of community visits, the Draft Plan, and all supporting information was available on the Commission's website.

## 1.5 Community Population and Participation

Whale Cove is a community of approximately 410 people (Statistics Canada, 2011 Census). It is located on the northwestern shore of Hudson Bay (see Figure 1).

The Commission visited the community on November 4-5, 2013. All events occurred as scheduled. The sessions were attended as follows;

- **Elected Officials Meeting;** the Mayor and members of the Hamlet Council and HTO attended the elected officials meeting.
- **Open house;** approximately 15 people attended the open house to review the Draft Plan.
- **Public Workshop;** approximately 65 people attended the presentation of the DNLUP and facilitated mapping sessions. Information was recorded in three separate mapping groups.
- **Wrap Up Session;** approximately 10 people attended the wrap up session.

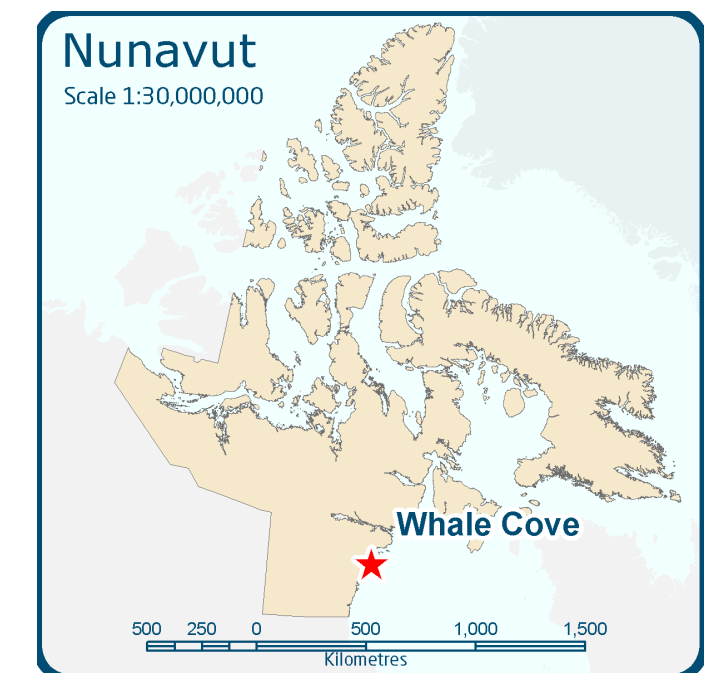


Figure 1. Location of Whale Cove

# Chapter 2: Protecting and Sustaining the Environment

Protecting and Sustaining the Environment was one of five topics presented to and discussed by participants during the Open House, Elected Officials Meeting, Public Workshop and Wrap up Session, collectively referred to in this document as information sharing and gathering sessions.

## 2.1 Areas presented to participants

During the information sharing and gathering sessions, participants were presented the following areas and issues as important to Protecting and Sustaining the Environment.

- Key bird habitat sites
- Caribou Habitat sites
- Atlantic Cod Lakes
- Cumulative Impacts
- Transboundary considerations
- Climate change

The importance of these issues and areas to Protecting and Sustaining the Environment was not disputed by participants during the information sharing and gathering sessions.

## 2.2 Areas identified by participants

Additional areas and issues were identified by participants as important to Protecting and Sustaining the Environment during the information sharing and gathering sessions. These additional areas are;

- Fishing areas
- Caribou habitat
- Muskox habitat
- Bird habitat
- Seal habitat

- Whale habitat

## 2.3 Areas of importance to Protecting and Sustaining the Environment

Areas and issues discussed during the information sharing and gathering sessions as important to Protecting and Sustaining the Environment are illustrated on Map 1, including areas identified in the DNLUP and areas identified by the community. Scanned images of the maps on which community feedback was recorded can be found in Appendix 4.


Based on discussions with participants, the NPC understands that:

- The areas identified on Map 1 are considered by the Community to be important to Protecting and Sustaining the Environment.
- In these areas, the community would like the NLUP to encourage activities that support environmental protection and management needs, including wildlife conservation, protection and management.

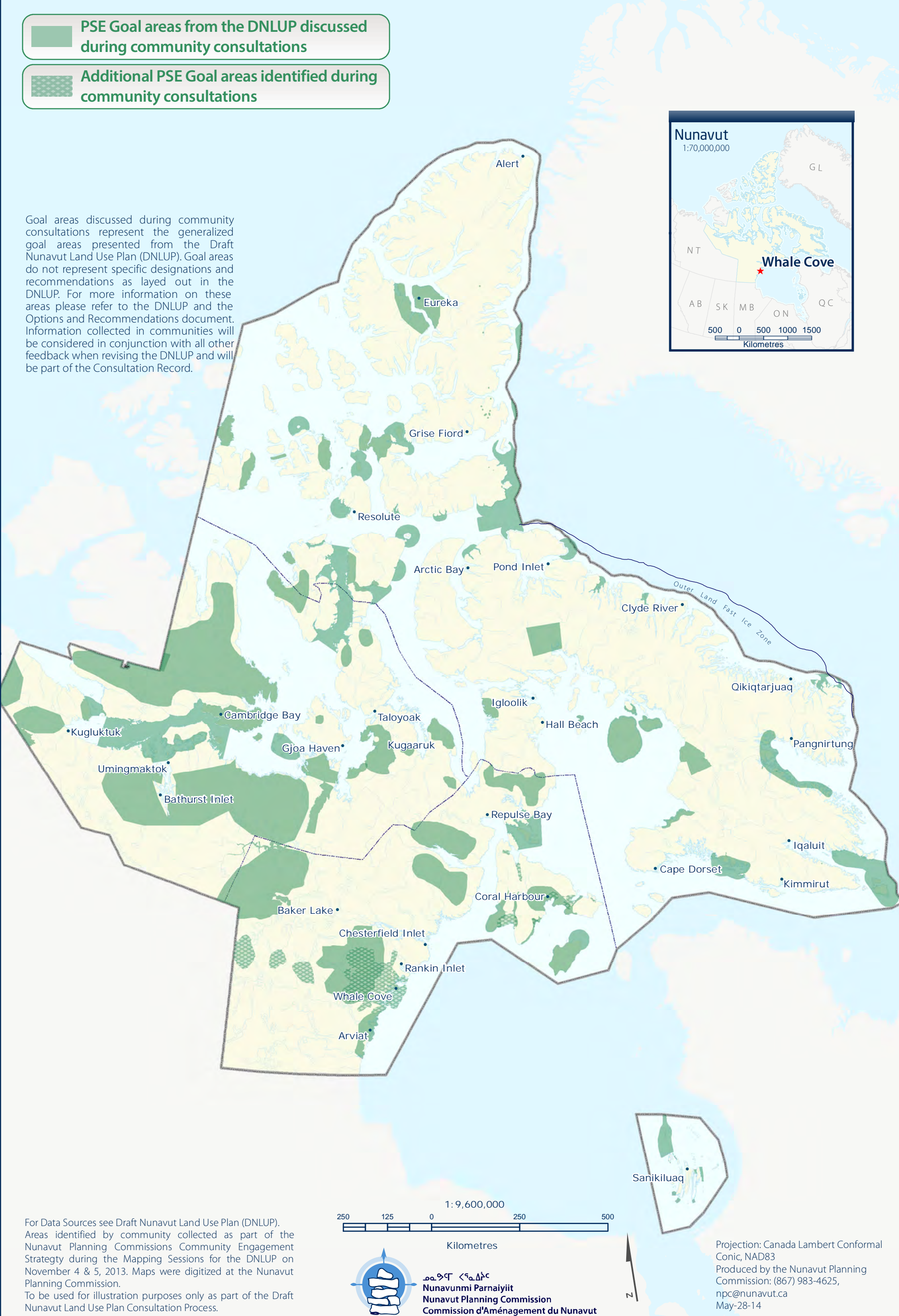
This feedback will be considered in conjunction with all other feedback when revising the DNLUP.





-  PSE Goal areas from the DNLUP discussed during community consultations
-  Additional PSE Goal areas identified during community consultations

Goal areas discussed during community consultations represent the generalized goal areas presented from the Draft Nunavut Land Use Plan (DNLUP). Goal areas do not represent specific designations and recommendations as layed out in the DNLUP. For more information on these areas please refer to the DNLUP and the Options and Recommendations document. Information collected in communities will be considered in conjunction with all other feedback when revising the DNLUP and will be part of the Consultation Record.





## Chapter 3: Encouraging Conservation Planning

Encouraging Conservation Planning was one of five topics presented to and discussed by the participants during the information sharing and gathering sessions.

### 3.1 Areas presented to participants

During the information sharing and gathering sessions, participants were presented the following areas and issues as important to Encouraging Conservation Planning;

- National Parks Awaiting Full Establishment
- Proposed National Parks
- National Marine Conservation Areas
- Thelon Wildlife Sanctuary
- Migratory Bird Sanctuaries
- National Wildlife Areas
- National Historic Sites
- Territorial Historic Sites
- Heritage Rivers

The importance of these issues and areas to Encouraging Conservation Planning was not disputed by participants during the information sharing and gathering sessions.

### 3.2 Areas identified by participants

Additional areas and issues were identified by participants as important to Encouraging Conservation Planning during the information sharing and gathering sessions. These additional areas are.

- Historic sites
- Fishing areas

### 3.3 Areas of importance to Encouraging Conservation Planning

Areas and issues discussed during the information sharing and gathering sessions as important to Encouraging Conservation Planning are illustrated on Map 2, including areas identified in the DNLUP and areas identified by the community. Scanned images of the maps on which community feedback was recorded can be found in Appendix 4.

Based on discussions with participants, the NPC understands that:

- The areas identified on Map 2 are considered by the Community to be important to Encouraging Conservation Planning.
- In these areas, the community would like the NLUP to encourage activities that support environmental protection and management needs, including wildlife conservation, protection and management.

This feedback will be considered in conjunction with all other feedback when revising the DNLUP.

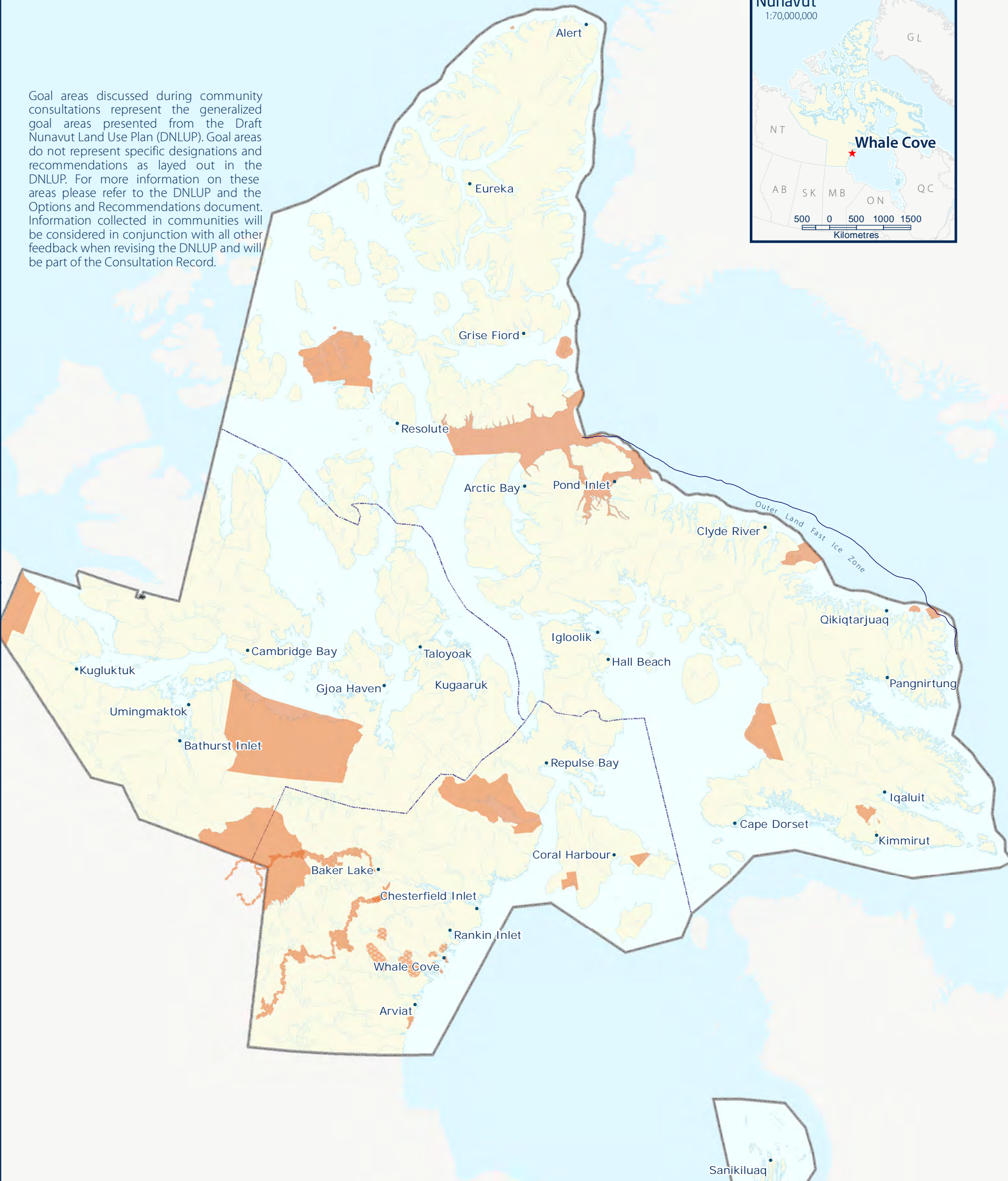




 ECP Goal areas from the DNLUP discussed during community consultations

 Additional ECP Goal areas identified during community consultations

Goal areas discussed during community consultations represent the generalized goal areas presented from the Draft Nunavut Land Use Plan (DNLUP). Goal areas do not represent specific designations and recommendations as layed out in the DNLUP. For more information on these areas please refer to the DNLUP and the Options and Recommendations document. Information collected in communities will be considered in conjunction with all other feedback when revising the DNLUP and will be part of the Consultation Record.



For Data Sources see Draft Nunavut Land Use Plan (DNLUP). Areas identified by community collected as part of the Nunavut Planning Commissions Community Engagement Strategy during the Mapping Sessions for the DNLUP on November 4 & 5, 2013. Maps were digitized at the Nunavut Planning Commission. To be used for illustration purposes only as part of the Draft Nunavut Land Use Plan Consultation Process.



**Nunavunmi Parnaiyiit**  
**Nunavut Planning Commission**  
**Commission d'Aménagement du Nunavut**



Projection: Canada Lambert Conformal Conic, NAD83  
Produced by the Nunavut Planning Commission: (867) 983-4625, npc@nunavut.ca  
May-28-14



# Chapter 4: Building Healthier Communities

Building Healthier Communities was one of five topics presented to and discussed by the participants during the information sharing and gathering sessions.

## 4.1 Areas presented to participants

During the information sharing and gathering sessions, participants were presented the following areas and issues as important to Building Healthier Communities;

- Areas of Community Interest
- Community Land Use
- Transportation Infrastructure
- Unincorporated Communities
- Alternative Energy Sources
- Community drinking water supplies
- Land remediation
- Northern Contaminated Sites Program
- Aerodromes
- Canadian Forces Station
- Northern Warning System sites

The importance of these issues and areas to Building Healthier Communities was not disputed by participants.

## 4.2 Areas identified by participants

Additional areas and issues were identified by participants as important to contributing to the goal of Building Healthier Communities during the information sharing and gathering sessions. These additional areas are;

- Drinking water

- Contaminated sites
- Sacred areas

## 4.3 Areas of importance to Building Healthier Communities

Areas and issues discussed during the information sharing and gathering sessions as important to Building Healthier Communities are illustrated on Map 3, including areas identified in the DNLUP and areas identified by the community. Scanned images of the maps on which community feedback was recorded can be found in Appendix 4.

Based on discussions with participants, the NPC understands that:

- The areas identified on Map 3 are considered by the Community to be important to Building Healthier Communities.
- In these areas, the community would like the NLUP to encourage activities that support community needs and cultural priorities.

This feedback will be considered in conjunction with all other feedback when revising the DNLUP.





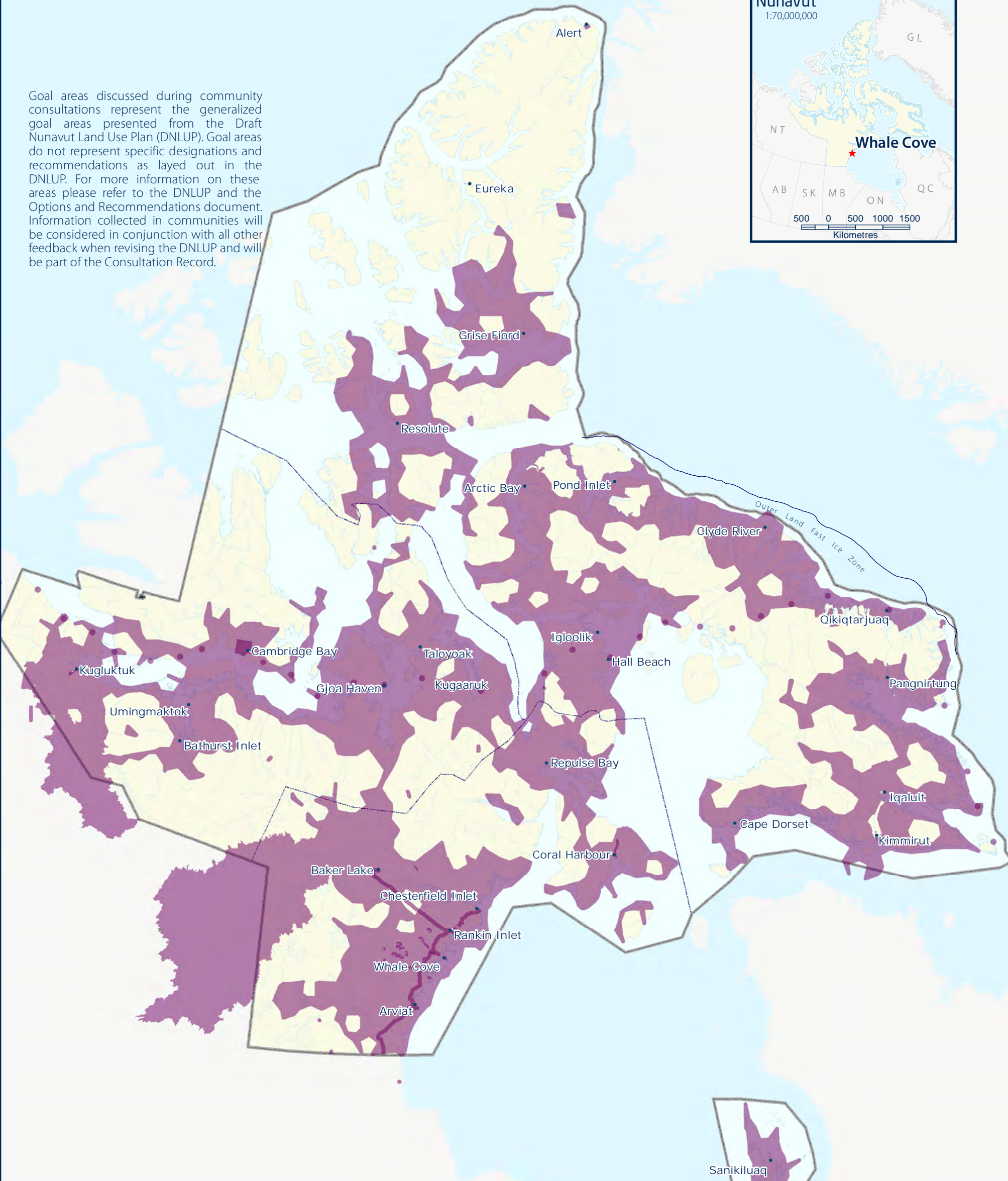


**BHC Goal areas from the DNLUP discussed during community consultations**



**Additional BHC Goal areas identified during community consultations**

Goal areas discussed during community consultations represent the generalized goal areas presented from the Draft Nunavut Land Use Plan (DNLUP). Goal areas do not represent specific designations and recommendations as layed out in the DNLUP. For more information on these areas please refer to the DNLUP and the Options and Recommendations document. Information collected in communities will be considered in conjunction with all other feedback when revising the DNLUP and will be part of the Consultation Record.



For Data Sources see Draft Nunavut Land Use Plan (DNLUP). Areas identified by community collected as part of the Nunavut Planning Commissions Community Engagement Strategy during the Mapping Sessions for the DNLUP on November 4 & 5, 2013. Maps were digitized at the Nunavut Planning Commission. To be used for illustration purposes only as part of the Draft Nunavut Land Use Plan Consultation Process.



**Nunavunmi Parnaiyiit**  
**Nunavut Planning Commission**  
**Commission d'Aménagement du Nunavut**



Projection: Canada Lambert Conformal Conic, NAD83  
Produced by the Nunavut Planning Commission: (867) 983-4625, npc@nunavut.ca  
May-28-14



# Chapter 5: Encouraging Sustainable Economic Development

Encouraging Sustainable Economic Development was one of five topics presented to and discussed by the participants during the information sharing and gathering sessions.

## 5.1 Areas presented to participants

During the information sharing and gathering sessions, participants were presented with the following areas important to Encouraging Sustainable Economic Development;

- Mineral Exploration and Production
- Oil and Gas Exploration
- Commercial Fisheries

The importance of these issues and areas to Encouraging Sustainable Economic Development was not disputed by participants during the information sharing and gathering sessions.

## 5.2 Areas identified by participants

Additional areas and issues were identified by participants as important to Encouraging Sustainable Economic Development during the information sharing and gathering sessions. The additional areas identified are;

- Commercial fisheries
- Lodges (camping, sports hunting, fishing)

## 5.3 Areas of importance to Encouraging Sustainable Economic Development

Areas and issues discussed during the information sharing and gathering sessions as important to Encouraging Sustainable Economic Development are illustrated on Map 4, including areas identified in the DNLUP and areas identified by the community. Scanned images of the maps on which

community feedback was recorded can be found in Appendix 4.



Based on discussions with participants, the NPC understands that:

- The areas identified on Map 4 are considered by the Community to be important to Encouraging Sustainable Economic Development.
- In these areas, the community would like the NLUP to encourage activities that support economic opportunities and needs.

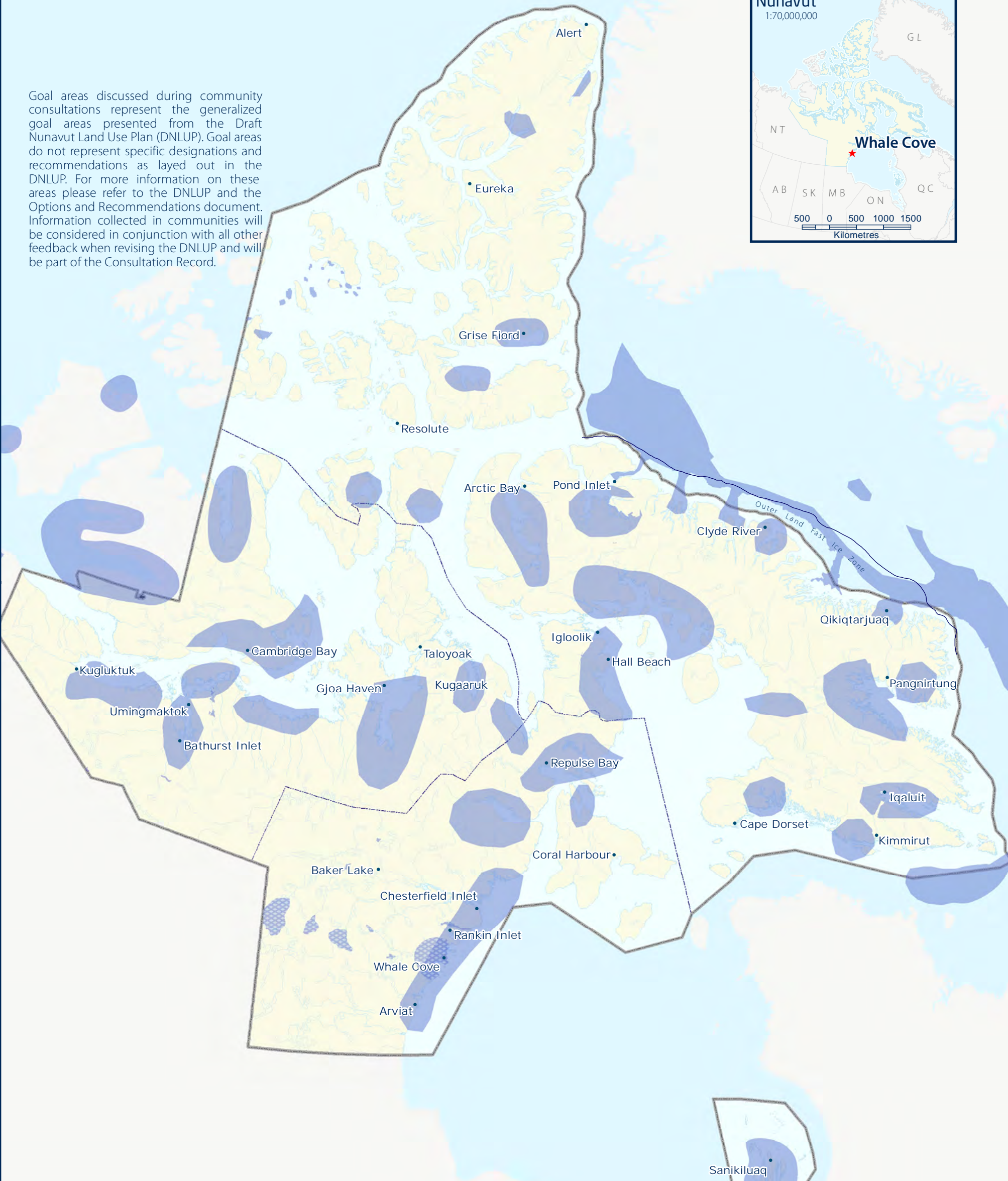
This feedback will be considered in conjunction with all other feedback when revising the DNLUP.



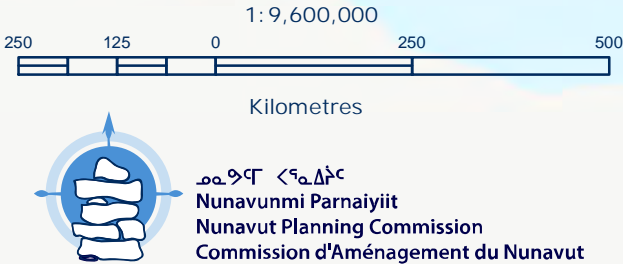


-  ESED Goal areas from the DNLUP discussed during community consultations
-  Additional ESED Goal areas identified during community consultations

Goal areas discussed during community consultations represent the generalized goal areas presented from the Draft Nunavut Land Use Plan (DNLUP). Goal areas do not represent specific designations and recommendations as layed out in the DNLUP. For more information on these areas please refer to the DNLUP and the Options and Recommendations document. Information collected in communities will be considered in conjunction with all other feedback when revising the DNLUP and will be part of the Consultation Record.



For Data Sources see Draft Nunavut Land Use Plan (DNLUP). Areas identified by community collected as part of the Nunavut Planning Commissions Community Engagement Strategy during the Mapping Sessions for the DNLUP on November 4 & 5, 2013. Maps were digitized at the Nunavut Planning Commission. To be used for illustration purposes only as part of the Draft Nunavut Land Use Plan Consultation Process.



Projection: Canada Lambert Conformal Conic, NAD83  
Produced by the Nunavut Planning Commission: (867) 983-4625, npc@nunavut.ca  
May-28-14



### 6.1 Areas identified in the Draft Plan

The DNLUP identifies areas important for a variety of uses. These areas were presented to participants during the workshop as Mixed Use Areas. These areas, as they occur around the community, are illustrated on Map 5.

### 6.2 Areas identified by participants

No additional areas were identified as Mixed Use by participants. However, some areas identified as Mixed Use in the DNLUP were considered by participants to require additional protection because of their particular qualities. These areas and the goals they are important for are identified on Map 6.

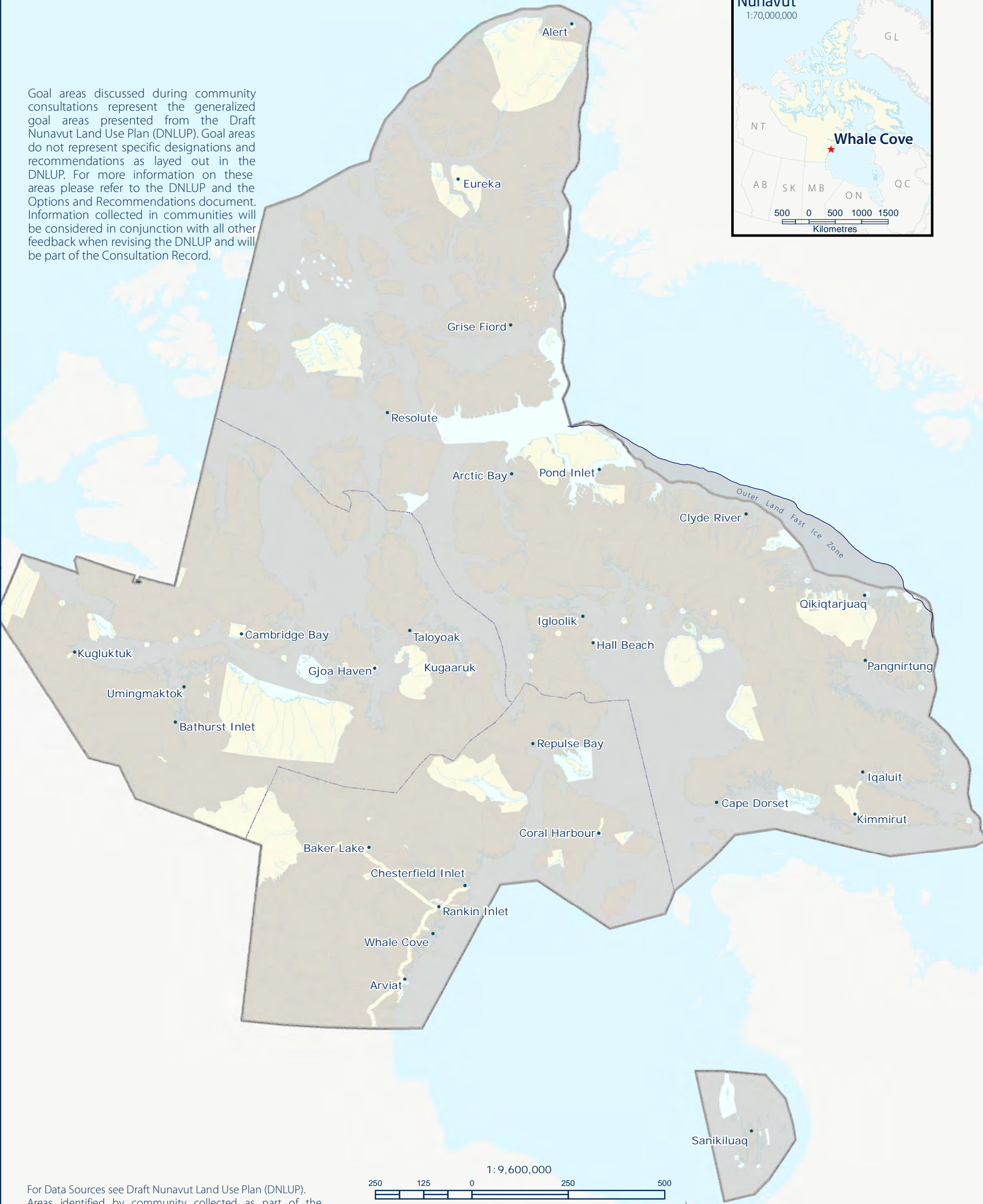






MU Goal areas from DNLUP discussed during community consultations

Goal areas discussed during community consultations represent the generalized goal areas presented from the Draft Nunavut Land Use Plan (DNLUP). Goal areas do not represent specific designations and recommendations as layed out in the DNLUP. For more information on these areas please refer to the DNLUP and the Options and Recommendations document. Information collected in communities will be considered in conjunction with all other feedback when revising the DNLUP and will be part of the Consultation Record.



For Data Sources see Draft Nunavut Land Use Plan (DNLUP). Areas identified by community collected as part of the Nunavut Planning Commissions Community Engagement Strategy during the Mapping Sessions for the DNLUP on November 4 & 5, 2013. Maps were digitized at the Nunavut Planning Commission. To be used for illustration purposes only as part of the Draft Nunavut Land Use Plan Consultation Process.



ᓄᓇᓂᓄᓐ ᐸᓐᓇᐱᓐᓴᓐ  
Nunavunmi Parnaiyiit  
Nunavut Planning Commission  
Commission d'Aménagement du Nunavut



Projection: Canada Lambert Conformal Conic, NAD83  
Produced by the Nunavut Planning Commission: (867) 983-4625, npc@nunavut.ca  
December-09-13



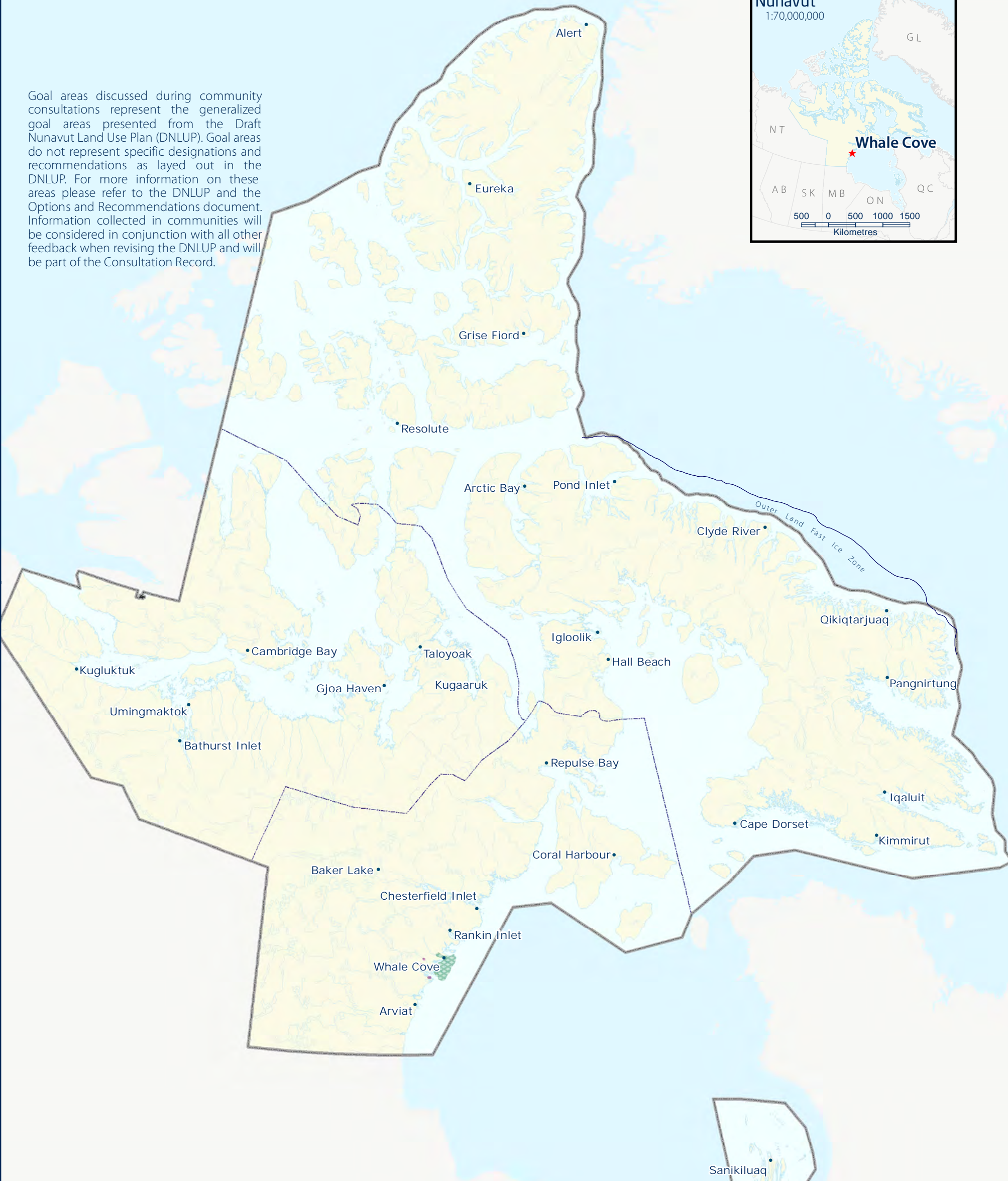


**Additional PSE Goal areas identified during community consultations**



**Additional BHC Goal areas identified during community consultations**

Goal areas discussed during community consultations represent the generalized goal areas presented from the Draft Nunavut Land Use Plan (DNLUP). Goal areas do not represent specific designations and recommendations as layed out in the DNLUP. For more information on these areas please refer to the DNLUP and the Options and Recommendations document. Information collected in communities will be considered in conjunction with all other feedback when revising the DNLUP and will be part of the Consultation Record.



For Data Sources see Draft Nunavut Land Use Plan (DNLUP). Areas identified by community collected as part of the Nunavut Planning Commissions Community Engagement Strategy during the Mapping Sessions for the DNLUP on November 4 & 5, 2013. Maps were digitized at the Nunavut Planning Commission. To be used for illustration purposes only as part of the Draft Nunavut Land Use Plan Consultation Process.



**Nunavunmi Parnaiyiit**  
**Nunavut Planning Commission**  
**Commission d'Aménagement du Nunavut**



Projection: Canada Lambert Conformal Conic, NAD83  
Produced by the Nunavut Planning Commission: (867) 983-4625, npc@nunavut.ca  
December-09-13

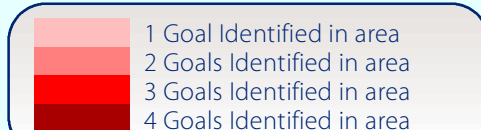
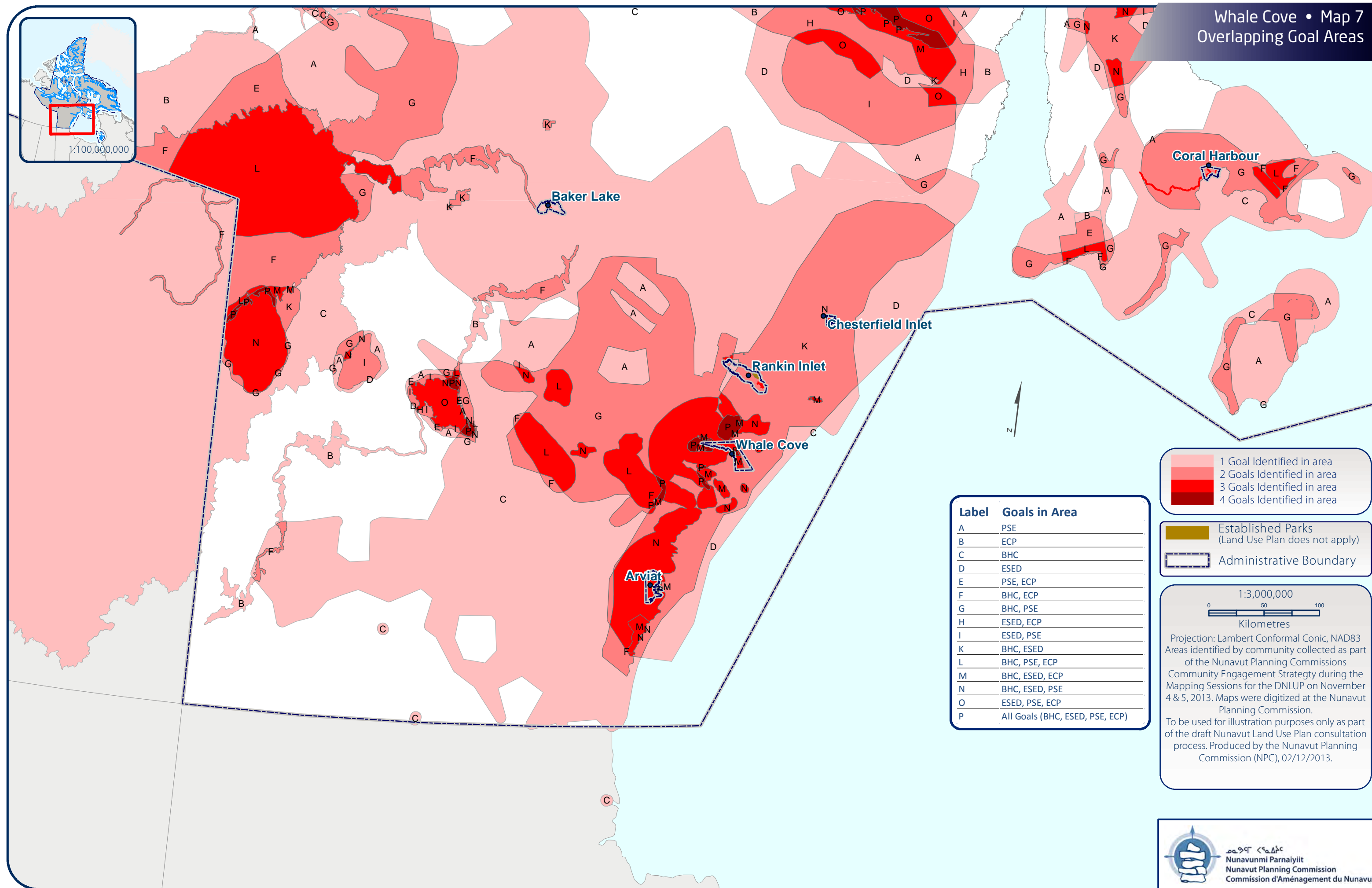


### 7.1 Areas identified for multiple goals

All areas discussed with the community as important for a particular goal are shown on Map 7. In some instances, areas have been identified as important for multiple goals. These areas, and the specific goals they are important to, are also shown on Map 7. In these areas, the NPC will take all of the identified goals and all other feedback into consideration when revising the DNLUP.







Label	Goals in Area
A	PSE
B	ECP
C	BHC
D	ESED
E	PSE, ECP
F	BHC, ECP
G	BHC, PSE
H	ESED, ECP
I	ESED, PSE
K	BHC, ESED
L	BHC, PSE, ECP
M	BHC, ESED, ECP
N	BHC, ESED, PSE
O	ESED, PSE, ECP
P	All Goals (BHC, ESED, PSE, ECP)

1:3,000,000

0 50 100  
Kilometres

Projection: Lambert Conformal Conic, NAD83  
Areas identified by community collected as part of the Nunavut Planning Commissions Community Engagement Strategy during the Mapping Sessions for the DNLUP on November 4 & 5, 2013. Maps were digitized at the Nunavut Planning Commission.  
To be used for illustration purposes only as part of the draft Nunavut Land Use Plan consultation process. Produced by the Nunavut Planning Commission (NPC), 02/12/2013.



## Appendix 1: Open House

During the open house, participants raised the following issues:

- Concerned about oil and gas development



## Appendix 2: Elected Officials Meeting

The elected officials meeting was attended by the Mayor and members of the Hamlet Council and HTO. During the meeting, participants raised the following issues:

- Concerned about low flying helicopters disturbing caribou
- It was rare to see polar bears in the summer. There never use to be polar bears in Arviat. Animals migrate back and forth. Animals are not as numerous as they used to be. Inuit IQ is very useful to identify how or when animals will be present.
- I support exploration camps that put our young people to work. It appears to be the only stable economy right now.



## Appendix 3: Questions and Answers

During the community workshop, there was a question and answer period, which included a discussion of the following topics:

- Requesting clarification on the 1970's exploration of minerals and oil and its connection to the current land use plan.
  - The Commission answered that the moratorium on oil and gas from the 1970's that is in the Keewatin Regional Land Use Plan is not included in the Draft Nunavut Land Use Plan.



## Appendix 4: Community Workshop Scanned Maps

Two groups completed the mapping session to identify important areas. This Appendix contains the maps that were used by participants to identify areas that are important to the following land use planning goals:

- Protecting and Sustaining the Environment
- Encouraging Conservation Planning
- Building Healthier Communities
- Encouraging Sustainable Economic Development
- Mixed Use

Also included on each map is a reference table that includes the specific values that were identified for the area.

Note: The documented comments for Group 2 were not verified with an audio recording.

During the mapping portion of the community workshop, the following concerns were raised that did not apply to a specific area that was identified on the maps:

- Concerned about helicopters disturbing caribou near mining camps. In particular, the area across the bay from Whale Cove called Anowtalik.
- All lakes should be protected.
- Caribou are important but are difficult to pin point because they are always moving. Wolves can be found where the caribou are.
- Concern that caribou haven't been seen in the area for 2 years. These used to be a big herd that passed close by Whale Cove. There are low level flying choppers going to worksites daily.
- From Group 3: Areas on PSE map are important for BHC too. The areas I value most are the lakes that we've talked about on the PSE map, the fishing areas. Same for Drinking water.



[illegible]

Code	Comments
XP1	Char fishing area, good caribou area, muskox feeding ground
XP2	Caribou migration, moving both north and south. Habitat for caribou for a short time in the summer.
XP3	Caribou migration route
XP4	North bound caribou migration route, also a good fishing area.
XP5	This lake area is good caribou hunting grounds, the lake is called Kama'iq.
XP6	This area, the bay called Aqujuaq (ᐱᑦᐱᑦᐱᑦ) is good for commercial fishing, the best for the community for money earning for its commercial fishermen.
XP7	Good for commercial fishery and is called Qiqitajuaq/Ferguson River.
XP8	Good for caribou and fishing
XP9	Muskox area

Comments	<u>unc</u>
Location	_____
Region	_____
Date	<u>July 2, 1973</u>
Community size	_____
Map #	<u>1</u>

**Inquiries of the Comments require a justification**  
 A-10 to conduct mapping activities as follows:

1.	14.
2.	17.
3.	18.
4.	19.
5.	20.
6.	21.
7.	22.
8.	23.
9.	24.
10.	25.
11.	26.
12.	27.
13.	28.
14.	29.
15.	30.

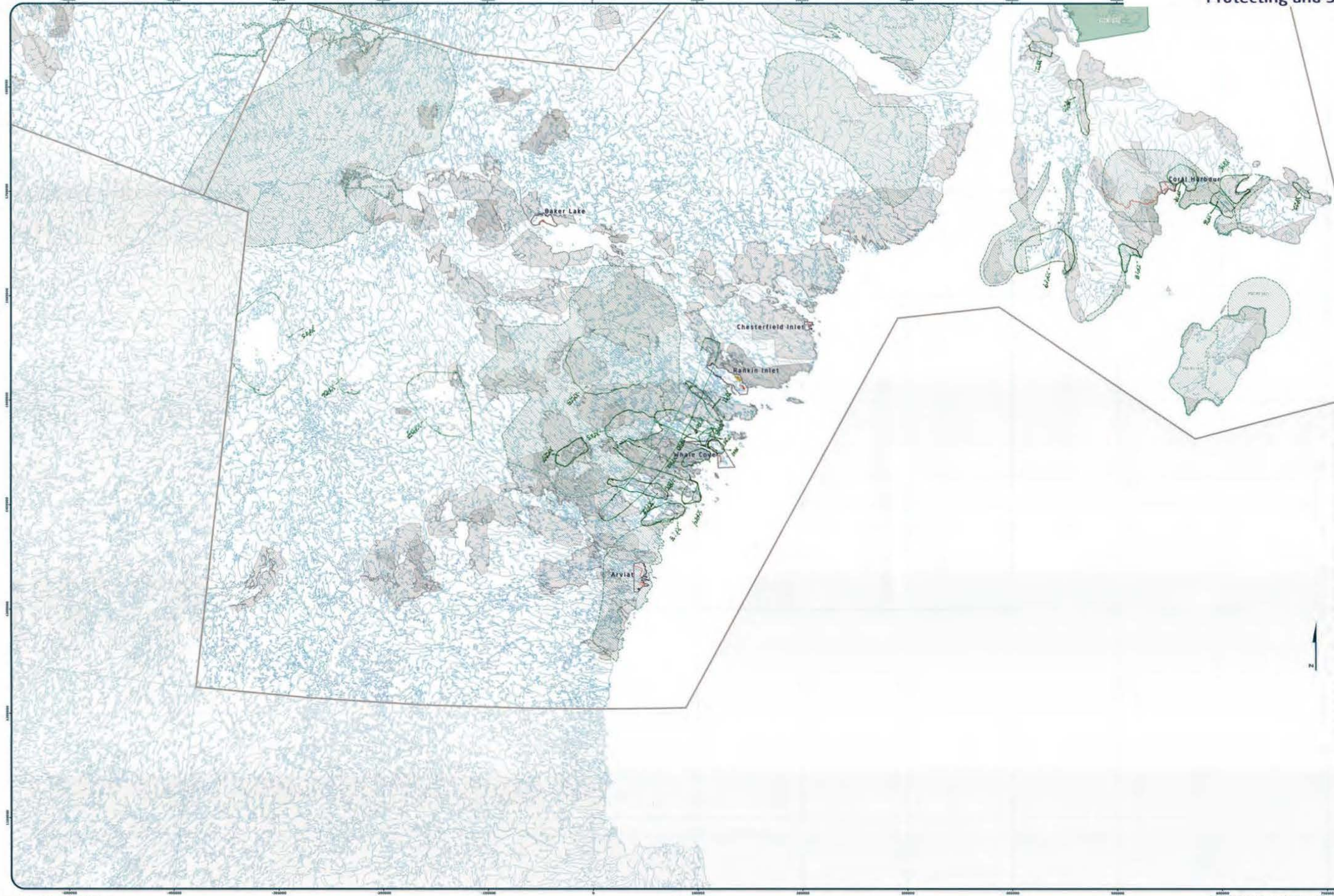
Signature of Mapper: \_\_\_\_\_  
TJO



Coordinate System: EPSG 42304 UTM  
Projection: Lambert Conformal Conic  
Datum: North American 1983  
False Easting: 500000  
False Northing: 500000  
Central Meridian: -85.50000  
Standard Parallel 1: 49.50000  
Standard Parallel 2: 77.50000  
Latitude Of Origin: 44.50000  
Units: Meter


[illegible]



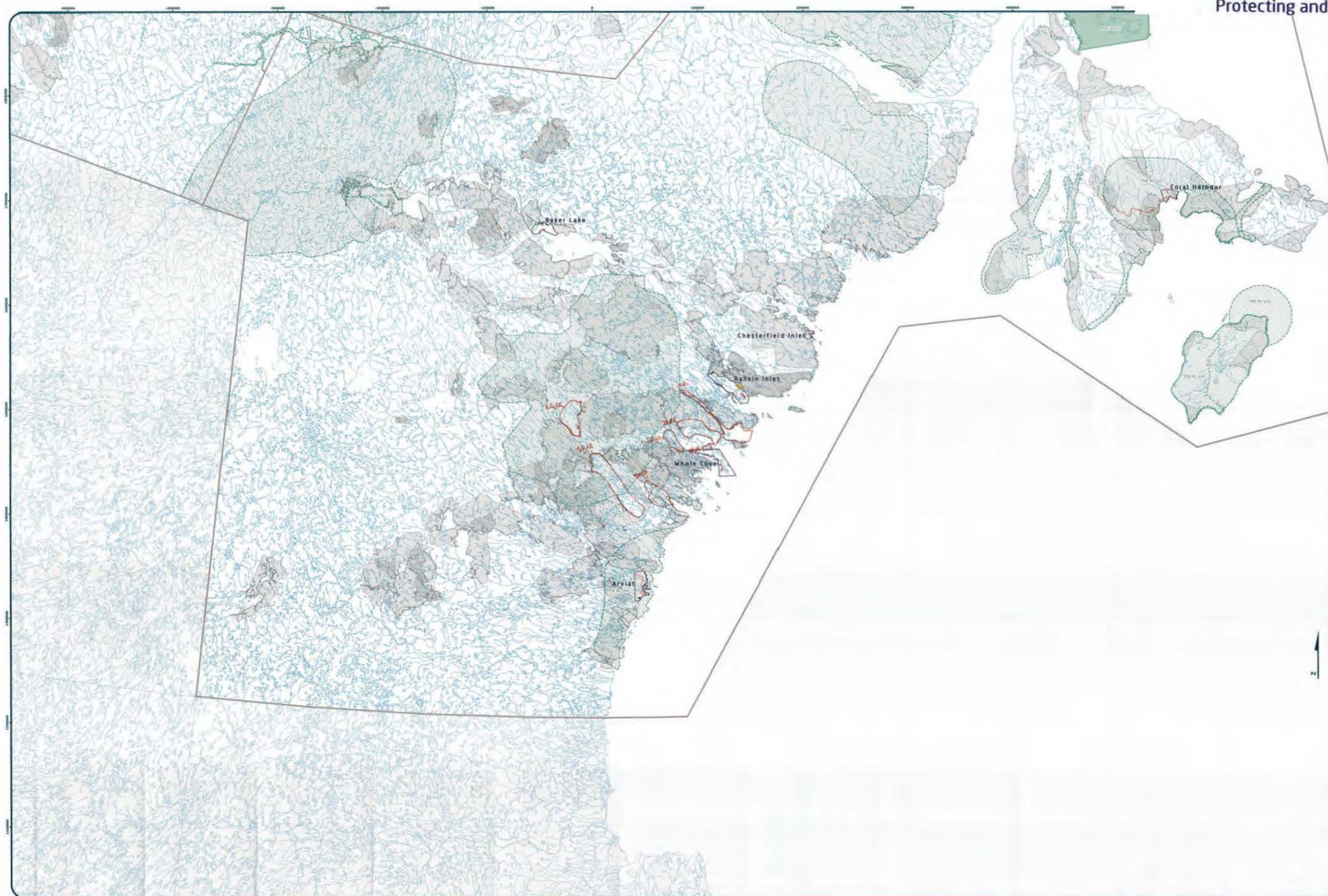


Designation	Permitted Uses	Prohibited Uses
1. Wildlife	Wildlife, including caribou, moose, and sheep.	Any other use.
2. Fish	Fish, including salmon, trout, and lake trout.	Any other use.
3. Forest	Forest, including spruce, fir, and deciduous trees.	Any other use.
4. Wetlands	Wetlands, including peatlands, bogs, and swamps.	Any other use.
5. Cultural	Cultural, including archaeological sites, historic sites, and traditional lands.	Any other use.
6. Other	Other, including any other use not listed above.	Any other use.

Code	Comments
XP01	Area important for Birds
XP02	Migratory birds, bird eggs and seals also migrating in this area.
XP03	Caribou migration route
XP04	Caribou migration route when they are southbound.
XP05	Every major big lake should be protected and these lakes contain lake trout
XP06	Every major big lake should be protected and these lakes contain lake trout
XP07	Every major big lake should be protected and these lakes contain lake trout
XP08	Trout and char in this area.
XP09	All the rivers on the map are upstream for Arctic Char
XP10	Ferguson, Chrystal Lake are important for arctic char.
XP11	Char Areas
XP12	Char areas
XP13	Char areas
XP14	Caribou migration route
XP15	Bird migration route
XP16	Bird area important for egg collection and nesting
XP17	Bird area, as above
XP18	Bird area
XP19	Biggest bird nesting in the area.
XP20	Arctic char and lake trout
XP21	Arctic Char and lake trout
XP22	Arctic Char
XP23	Caribou Calving grounds
XP24	Area for white fish
XP25	Trout and white fish.







 Road  
 Institutional Park & use Plan does not apply  
 Forest Owned Lands (Forest)  
 Forest Owned Lands (Bull-surface)  
 Administrative Boundary

Designations	Permitted Users	Prohibited Users
Level 1	Security, Maintenance, Research	End-User (none)
Level 2	Security, Maintenance, Research	
Level 3	Security, Maintenance, Research, Policy Administrators, Health & Communications and Emergency Callers	

[illegible]

Code	Comments
XP01	Arctic Char go up river
XP02	Arctic Char go up river
XP03	Arctic Char and Lake trout go up river
XP04	Arctic Char go up river
XP05	Arctic Char go up river
XP06	Arctic Char go up river
XP07	Arctic Char

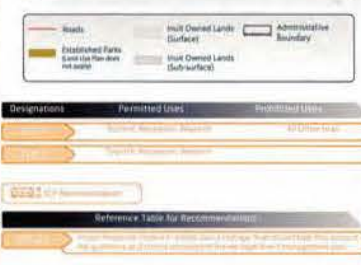
[illegible]

Coordinate System: EPSG:43264 ECR  
 Projection: Lambert Conformal Conic  
 Datum: North American 1983  
 False Easting: 0.0000  
 False Northing: 0.0000  
 Central Meridian: -95.5000  
 Standard Parallel 1: 49.0000  
 Standard Parallel 2: 17.0000  
 Latitude of Origin: 49.0000  
 Units: Meter

Any further use of this map as data (not as a map) is to be used for reference purposes only and is not to be used for planning or engineering purposes.



The map shows the province of Nunavut, Canada, with its major cities and towns labeled. A red rectangle is drawn around the southern part of the province, specifically around Repulse, which is the location of the study area. The map includes a scale bar (0 to 100 km) and a north arrow.



Code	Comments
XC27	Old camping area
XC28	Old camp, traditional camp area
XC29	Traditional camp, Pistol Bay.
XC30	Traditional camp.
XC31	Old camp site

A blank sheet of white paper with horizontal blue or grey ruling lines. The lines are evenly spaced and run across the width of the page. There is a small portion of a yellowed, aged piece of paper visible at the top left corner, partially overlapping the main sheet.

Community: Wanda Cove, Mo  
 Location: \_\_\_\_\_  
 Region: \_\_\_\_\_  
 Date: June 2/03  
 Community #/ID: \_\_\_\_\_  
 Map #: 19/6

80/CT

Figures of the Community rights & persons level to reduce changing opinion as sustainability	
1.	16.
2.	17.
3.	18.
4.	19.
5.	20.
6.	21.
7.	22.
8.	23.
9.	24.
10.	25.
11.	26.
12.	27.
13.	28.
14.	29.
15.	30.

Signature of Manager \_\_\_\_\_

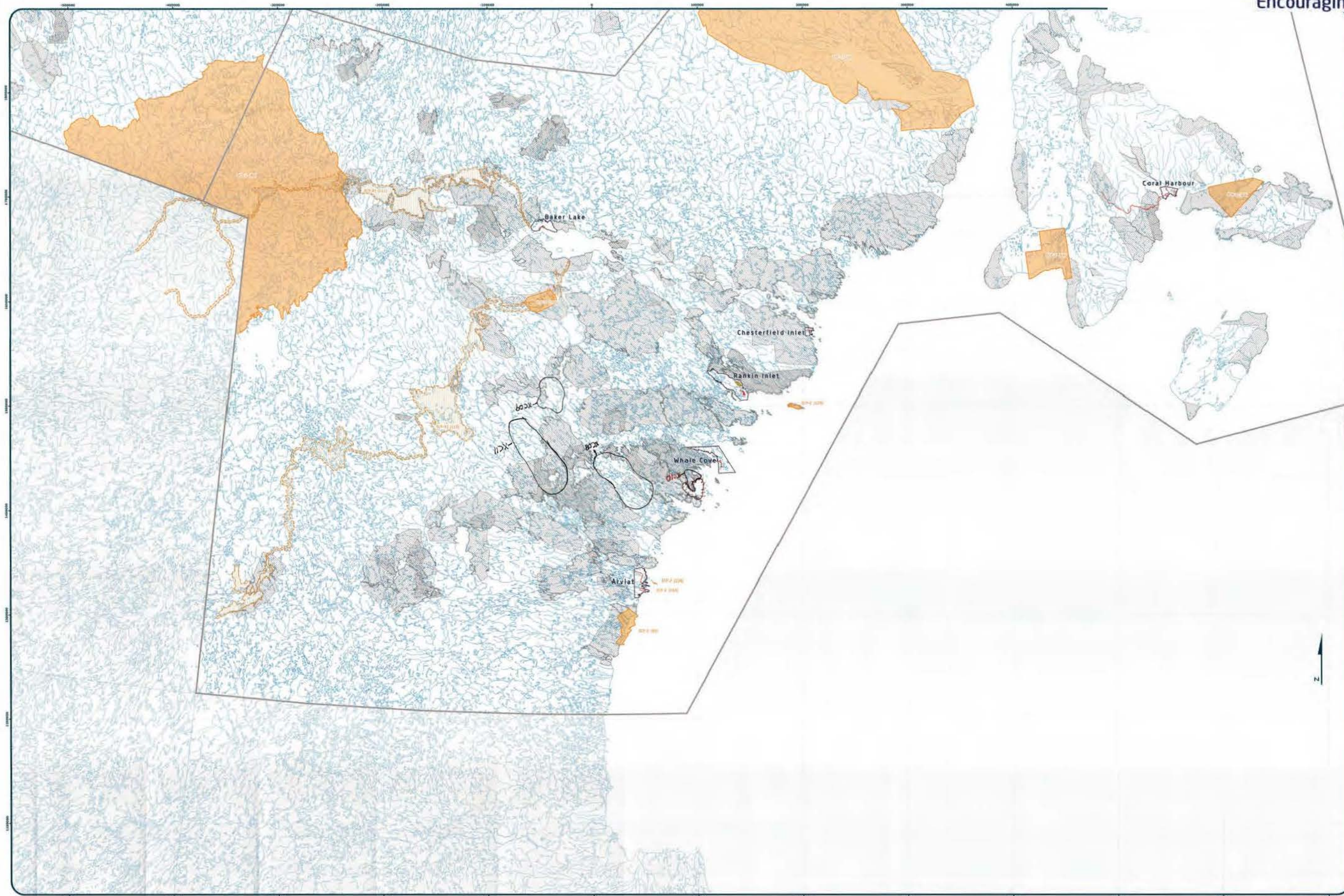


**Carbide System: EP5G 42304 (CC)**  
**Injection: Lathert Conformer Cone**  
**Source: North American, 1983**  
**Raise Rating: 0.0000**  
**Wave Rating: 0.0000**  
**Control Period: 95.0000**  
**Standard Period: 49.0000**  
**Standard Period 2: 77.0000**  
**Latitude of Origin: 49.0000**  
**Latitude: 49.0000**

Working Draft: Sub-optimal map and data presentation  
 Hatched (created by utilizing Swis method) in Hatched Sub-optimal map and data presentation  
 covered by meeting at 1,250,000 ft. Hatched Sub-optimal map and data presentation  
 50 hectares in size. Land outside of Hatched Sub-optimal map and data presentation  
 Regional boundaries, created by Hatched Sub-optimal map and data presentation  
 boundaries, provided by Natural Resources Canada (Canadian data) used in Hatched Sub-optimal map and data presentation  
 Territories incorporated. Territories provided by the Government of Nunavut, National Parks from Parks Canada  
 This map is to be used for reference purposes only by the Hatched Sub-optimal map and data presentation  
 Any further use of this map or data is subject to Hatched Sub-optimal map and data presentation  
 Consultation at: (867) 783-6621 or email: Hatched Sub-optimal map and data presentation  
 Wednesday, October 20, 2010



Whale Cove - Group 3 Results  
Encouraging Conservation Planning



Designations	Permitted Uses	Prohibited Uses
XC08	Would be required and recommend for drinking water when Whale Cove ran out of drinking water supply, old tent rings and burial sites.	
XC09	Old houses and old burial sites and old tent tents.	
XC10	Old burial sites and old tents rings we want protected.	
XC11	Fishing area.	

Code	Comments
XC08	Would be required and recommend for drinking water when Whale Cove ran out of drinking water supply, old tent rings and burial sites.
XC09	Old houses and old burial sites and old tent tents.
XC10	Old burial sites and old tents rings we want protected.
XC11	Fishing area.


Community:	WC
Location:	Nov 4/13
Region:	AD/MM
Community Plan:	2/5
Map #:	

Signatures of the Community (to be provided in separate document)

1.	26.
2.	27.
3.	28.
4.	29.
5.	30.
6.	31.
7.	32.
8.	33.
9.	34.
10.	35.
11.	36.
12.	37.
13.	38.
14.	39.
15.	40.

Signatures of Mapper

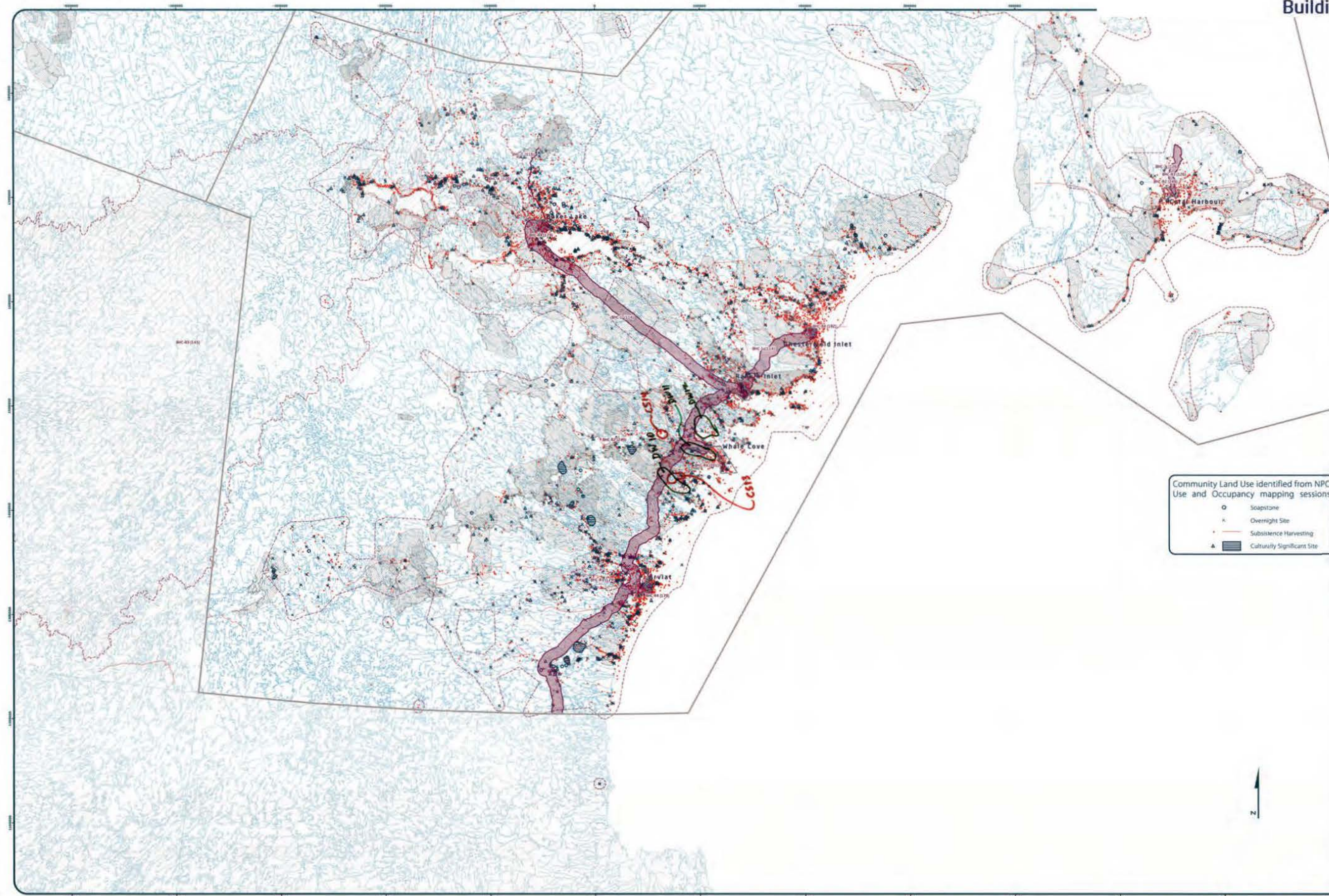
1.	26.
2.	27.
3.	28.
4.	29.
5.	30.
6.	31.
7.	32.
8.	33.
9.	34.
10.	35.
11.	36.
12.	37.
13.	38.
14.	39.
15.	40.








For Land Use Designations and Recommendations sources see draft Nunavut Land Use Plan and background material data source documents. Metadata created by collating data from various sources in Nunavut, version 2.0, and selecting all waterbodies over 50 hectares in size. Land outside of Nunavut, including the Northwest Territories, is shown in grey. Administrative boundaries of the NPC draft regional boundaries, created to reflect Regional Inuit Association jurisdictions, overlaid with municipal boundaries, provided by the Regional Inuit Association. Data must be provided to the Regional Inuit Association for the map to be used for reference purposes only by the NPC. Any further use of this map or data therein must be authorized by contacting the Nunavut Planning Commission at (867) 965-4525 or email [info@nnp.ca](mailto:info@nnp.ca).



A map of the province of Nunavut, Canada. The map shows the coastline and major towns. A red rectangle highlights a specific area in the south-eastern part of the province, near the border with the Northwest Territories. This area is the focus of the study. The map includes a scale bar (0 to 100 km) and a north arrow.



	Road	 Built (Street/Driveway)	 Built (Sub-surface)	 Administrative Boundary
	Unimproved Parks (green for Per-Parcel use, red for Total)			

Designations	Permitted Uses	Prohibited Uses
RD-1-1	Resid. Kitchens, Utilities and Corbors	
RD-1-2	Resid. Kitchens, Utilities and Corbors	
RD-1-3	All uses except those prohibited	Mining
RD-1-4	Hydro electric and related infrastructure	
RD-1-5	Tourism, Recreation and Venues, Municipal Services	
RD-1-6	Municipal Services	All Other Uses
RD-1-7	Municipal Services	
RD-1-8	Recreation and Recreation Services	All Other Uses
RD-1-9	Agricultural and Williamson Services, Small Businesses and Retail	All Other Uses
RD-1-10	Small Commercial and Kitchens	All Other Uses

**DESIGNATION** (see accompanying map)

Reference Table for Designations	
RD-1-1	Project Proposed to be in the Unimproved Area. Area of Interest should cover entire project footprint on the unimproved area of the site.
RD-1-2	Project Proposed to be in the Unimproved Area. Area of Interest should cover entire project footprint on the unimproved area of the site.
RD-1-3	Project Proposed to be in the Unimproved Area. Area of Interest should cover entire project footprint on the unimproved area of the site.
RD-1-4	Project Proposed to be in a community area. Area of Interest should cover the entire project footprint on the unimproved area of the site.
RD-1-5	Project Proposed to be in a community area. Area of Interest should cover the entire project footprint on the unimproved area of the site.
RD-1-6	Project Proposed to be in a community area. Area of Interest should cover the entire project footprint on the unimproved area of the site.
RD-1-7	Project Proposed to be in a community area. Area of Interest should cover the entire project footprint on the unimproved area of the site.
RD-1-8	Project Proposed to be in a community area. Area of Interest should cover the entire project footprint on the unimproved area of the site.
RD-1-9	Project Proposed to be in a community area. Area of Interest should cover the entire project footprint on the unimproved area of the site.
RD-1-10	Project Proposed to be in a community area. Area of Interest should cover the entire project footprint on the unimproved area of the site.

Code	Comments
DW10	Areas of good drinking water, this should see no development
DW11	Ferguson River area is good drinking water
DW12	Good drinking water area, should have no development
CS13	Borealis exploration camp is contaminated. Should be cleaned up.
CS14	Kiqajuaq, Parajuaq areas are contaminated sites, needs to be looked at for possible clean-up site. There were some old fuel drums left behind years ago by exploration companies at both locations.

1. Community Name: LAKE

2. Location: \_\_\_\_\_

3. Date: 11/1/84

4. Community Type: 3

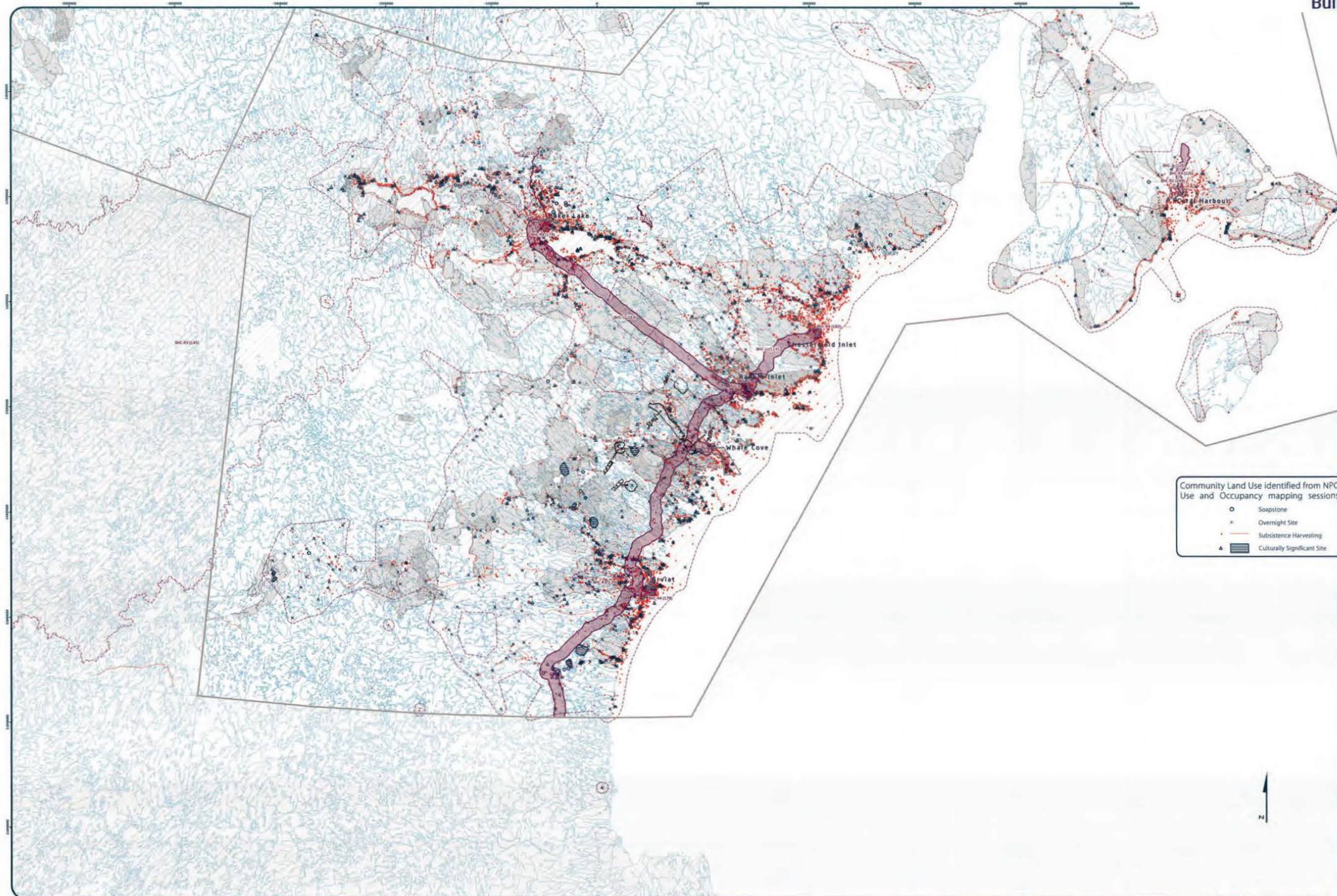
5. Signature of the Community Agency in permission for this data mapping session by reference:

1.	19
2.	17
3.	16
4.	15
5.	14
6.	13
7.	12
8.	11
9.	10
10.	9
11.	8
12.	7
13.	6
14.	5
15.	4
16.	3
17.	2
18.	1

6. Signature of the Mapper: TD

[illegible]



[illegible]

Community Land Use identified from NPC  
Use and Occupancy mapping sessions

-  Soapstone
-  Overnight Site
-  Subsistence Harvesting
-  Culturally Significant Site

Designations	Permitted Uses	Restricted Uses
BHIC-1	Health, Welfare, Utilities and Corridors	
BHIC-2	Health, Welfare, Utilities and Corridors	
BHIC-3	All uses except those Permitted	Mining
BHIC-4	Offices and/or not intended to be active	
BHIC-5	Science, Technology and Research	Multiple Services
BHIC-6	Multiple Services	All Other Uses
BHIC-7	Multiple Services	
BHIC-8	Recreation and Recreational Activities	All Other Uses
BHIC-9	Recreation and Recreational Activities, (BNG Operations and Activities)	All Other Uses
BHIC-10	BNG Operations and Activities	All Other Uses

**TABLE 1**

- |                  | Heritage Impact Assessment   |
|------------------|--|
| 1. <b>Site 1</b> | Project Proposal located in the Village River Area of interest should take into account impacts on the cultural value of the site.                       |
| 2. <b>Site 2</b> | Project Proposal located in areas of traditional and/or use should take into account impacts on the cultural value of the site.                          |
| 3. <b>Site 3</b> | Project Proposal located in a community water supply watershed should take into account impacts on the quality and quantity of community drinking water. |
| 4. <b>Site 4</b> | Project Proposal located in a municipal wastewater should take into account impacts on the quality and quantity of community drinking water.             |

Code	Comments
CS32	Borealis camp. Needs to be cleaned up. Exploration camp needs cleaning up.
CS33	Lots of old barrels need cleaning
CS34	Crushing mill that needs cleaning up.
DW35	Good water in this area.
DW36	Good drinking water in this area.

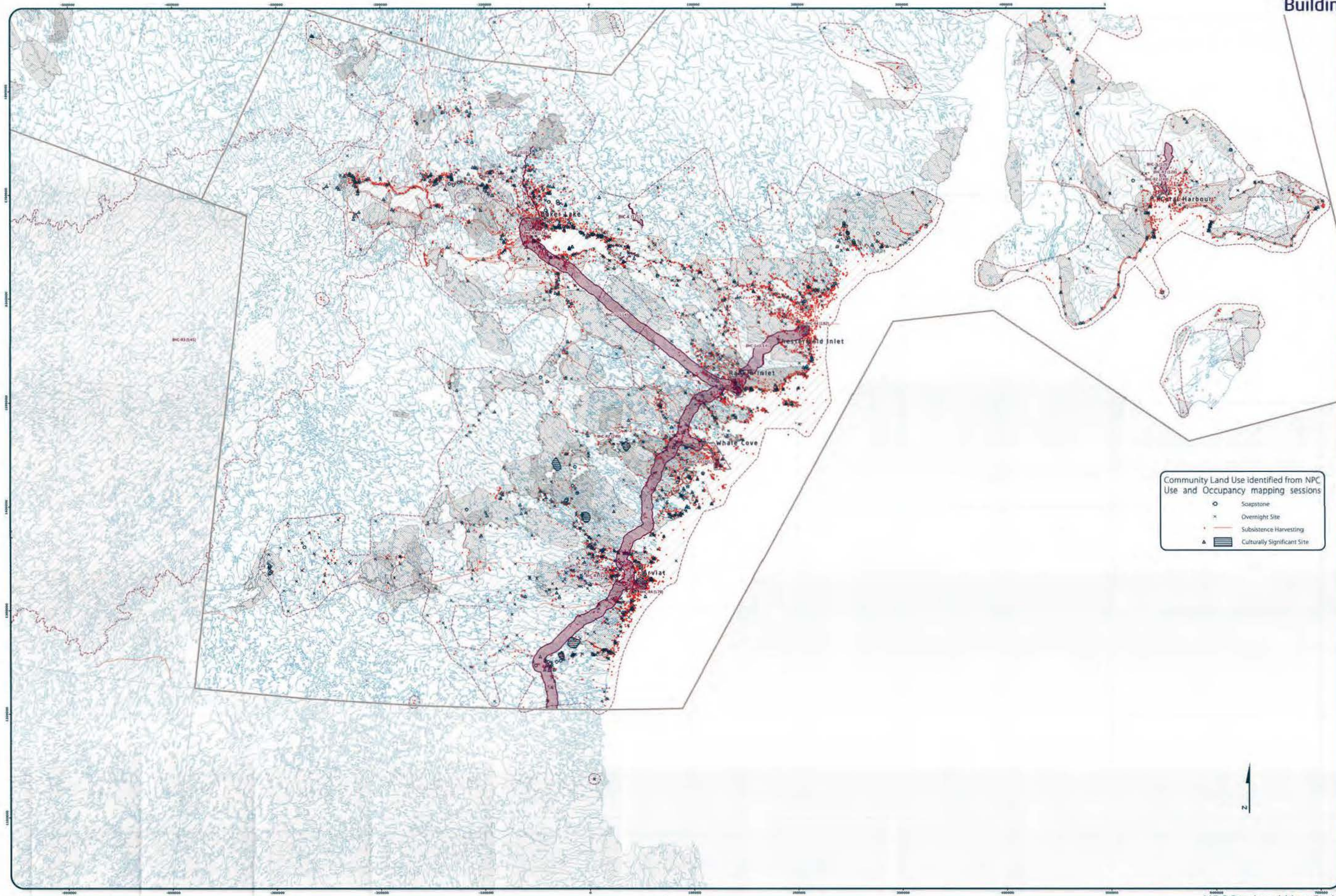
[illegible]


 National Science Foundation  
 Division of Oceanic Research  
 400 North Capitol Street, NE  
 Washington, D.C. 20540-4600  
 Telephone: (202) 295-5500  
 Fax: (202) 295-5501  
 E-mail: [nsf@nsf.gov](mailto:nsf@nsf.gov)

Mail: 30124 Des Moines, Iowa 50319-0024  
 Fax: 515-281-2000  
 Web: [www.nurseries.org](http://www.nurseries.org)  
 E-mail: [info@nurseries.org](mailto:info@nurseries.org)  
 © 2004 National Native Plant Society  
 All rights reserved. Printed in the USA.



Whale Cove - Group 3 Results  
Building Healthier Communities



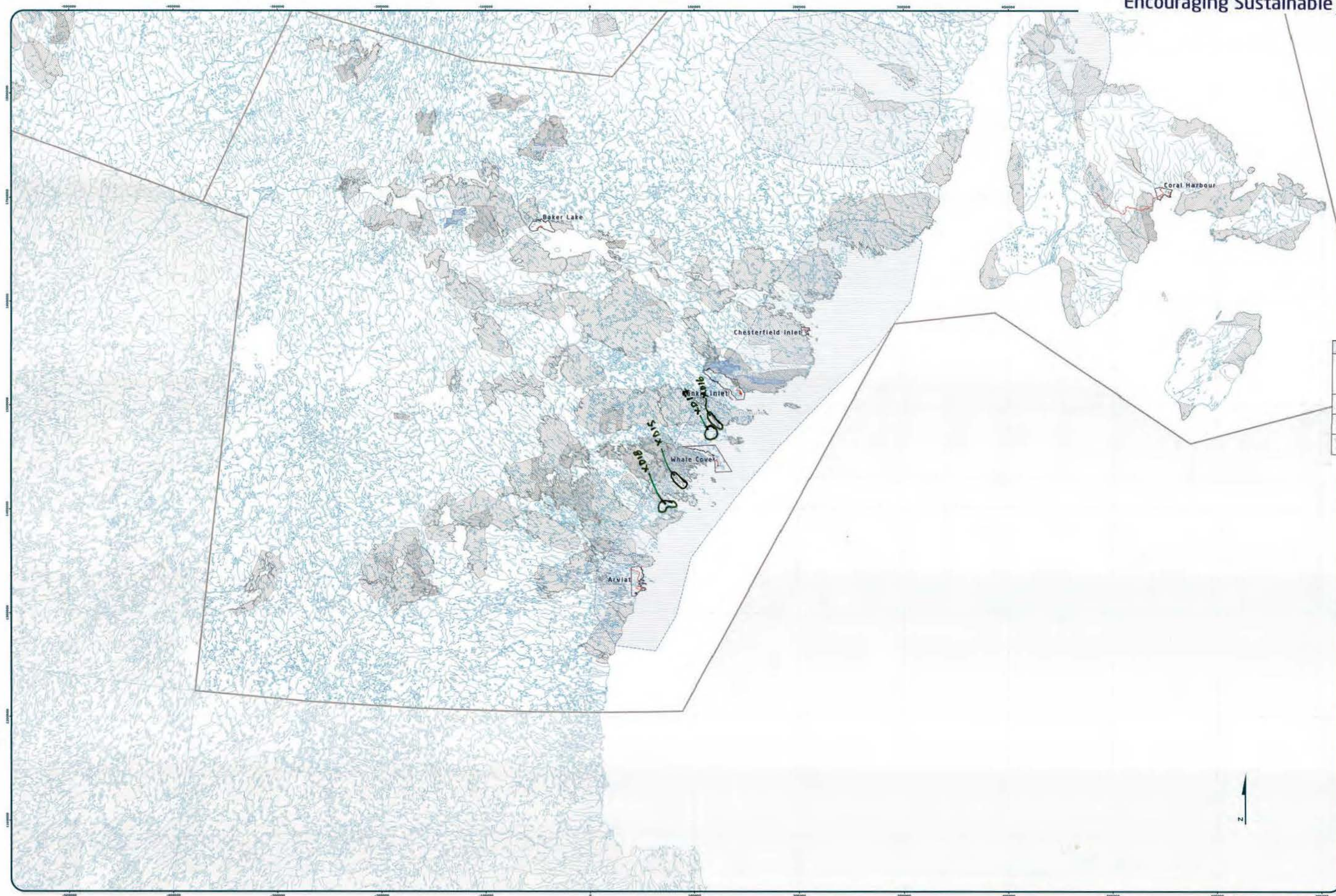
Designations	Permitted Uses	Prohibited Uses
BHC-1	North, Highway, Utilities and Corridors	
BHC-2	Roads, Highways, Utilities and Corridors	
BHC-3	All land except those prohibited	Mining
BHC-4	Hydro electric and related infrastructure	
BHC-5	Tourism, Recreation and Research, Municipal Services	
BHC-6	Municipal Services	All Other Uses
BHC-7	Municipal Services	All Other Uses
BHC-8	Recreation and Recreation Activities	All Other Uses
BHC-9	Recreation and Recreation Activities	All Other Uses
BHC-10	Oil Operations and Activities	All Other Uses

Code	Comments
CS12	Contaminated site - old barrels at Tawvani area where the old Hudson's Bay was located.

Code	Comments
CS12	Contaminated site - old barrels at Tawvani area where the old Hudson's Bay was located.

For Land Use Designations and Recommendations see draft Nunavut Land Use Plan and Background Material and BHC Report documents.  
Data for this map was derived from the following sources:  
- Data for the map was derived from the following sources:  
- Data for the map was derived from the following sources:  
- Data for the map was derived from the following sources:





Designations	Permitted Uses	Prohibited Uses
...	...	...

Code	Comments
XD15	Ferguson River is a good area for commercial fishery. Corban Bay is also good commercial fishery for Whale Cove. Needs protection from development.
XD16	Good for commercial char fishery. Needs protection from development.
XD17	Commercial char fishery (Pistol Bay). Needs protection from development.
XD18	Commercial char fishery (Copper Needle). Needs protection from development.

Signature of Mapmaker: [Signature]

Scale: 1:1,000,000

Coordinate System: EPSG 4326 UTM  
Projection: Lambert Conformal Conic  
Datum: North American 1983  
False Easting: 50,000  
False Northing: 50,000  
Central Meridian: -95.0000  
Standard Parallel 1: 49.0000  
Standard Parallel 2: 77.0000  
Latitude Of Origin: 49.0000  
Units: Meter





Code	Comments
XD37	For lodges, camping, sports hunting, fishing
XD38	For lodges, camping, sports hunting, fishing
XD39	For lodges, camping, sports hunting, fishing
XD40	For lodges, camping, sports hunting, fishing

National Printing Corporation  
 Community Development Team  
 Louisville Housing Project

Community: White Creek #2  
 Location: \_\_\_\_\_  
 Region: \_\_\_\_\_  
 Date: Nov 1978  
 Community class: 7/8  
 Page: \_\_\_\_\_

sa/cr

Signature of the Community agent, as permission  
 form is conduct in signing survey as representative

1. \_\_\_\_\_
2. \_\_\_\_\_
3. \_\_\_\_\_
4. \_\_\_\_\_
5. \_\_\_\_\_
6. \_\_\_\_\_
7. \_\_\_\_\_
8. \_\_\_\_\_
9. \_\_\_\_\_
10. \_\_\_\_\_
11. \_\_\_\_\_
12. \_\_\_\_\_
13. \_\_\_\_\_
14. \_\_\_\_\_
15. \_\_\_\_\_

Signature of Mapper: \_\_\_\_\_

16. \_\_\_\_\_  
 17. \_\_\_\_\_  
 18. \_\_\_\_\_  
 19. \_\_\_\_\_  
 20. \_\_\_\_\_  
 21. \_\_\_\_\_  
 22. \_\_\_\_\_  
 23. \_\_\_\_\_  
 24. \_\_\_\_\_  
 25. \_\_\_\_\_  
 26. \_\_\_\_\_  
 27. \_\_\_\_\_  
 28. \_\_\_\_\_  
 29. \_\_\_\_\_  
 30. \_\_\_\_\_

COMMUNITY PROJECT 17-180

Marking Ducks-Southern map data base  
 Wetland data source: Ducks  
 For Land Use Designations and Recommendations sources see duck Natural Land Use Plan and background information on page 12  
 Hatched date: 1/28/2007 with 0 updates  
 This map is created by utilizing Swiney Marsh in middle trillite trillite trillite of ESR water features Water Use  
 50 hectares in Inland South of Nunavut, courtesy of Geological Administration boundaries (North of  
 duck regional boundaries, contact to reflect Regional Inland Association jurisdictions, combined with  
 boundaries, provided by Natural Resources Canada (inland data). Duck Land Use Designations  
 Nunavut Incorporated. Territorial parks from the Government of Nunavut, National Parks from Parks Canada  
 data are based on municipal boundaries obtained from Natural Resources Canada (inland data).  
 This map is to be used for reference purposes only by the  
 Any further use of this map or data therein must be authorized by contacting the Nunavut Planning  
 and Development Commission (NPDC) at 867-925-3333 or 867-925-3334.



Code	Comments
CS19	Commercial char fishery (Copper Needle). Needs protection from development.
CS20	Contaminated site (Last Lake). The whole ground smells of old fuel.
CS21	Old Camp site. Contaminated.
CS22	Contaminated site
MU23	Contaminated site
MU24	Beluga whales are all around the community, and why it is called Whale Cove.

**Research Planning Worksheet**  
(Completed by Coordinator/Team Lead/Meeting Minutes)

Community: <u>WMC</u>	
Location: _____	
Region: _____	
Dates: <u>Nov. 14, 2013</u>	
Community Title: _____	
Meeting #: _____	

**Signatures of the Community representative(s) participating**  
**Score to confirm mapping process as informative:**

1.	16.
2.	17.
3.	18.
4.	19.
5.	20.
6.	21.
7.	22.
8.	23.
9.	24.
10.	25.
11.	26.
12.	27.
13.	28.
14.	29.
15.	30.

**Signature of Mapper:**  
TC

revised 10/17/2008


 INSTITUTO  
 NACIONAL DE  
 HIDROGRAFIA  
 DO EXERCITO

no. 57 - 150-300  
 Rua do Ouvidor, 150  
 Rio de Janeiro, RJ - 20040-900  
 Telefone: (21) 250-5000  
 Telex: 510000 INHIDRO

Coordenada Sistema: EPSG 4230  
 Projecção: Lambert Conformal  
 Datum: North American 1983  
 Falso Easting: 0.0000  
 Falso Northing: 0.0000  
 Central Meridian: -45.0000  
 Standard Parallel 1: 45.0000  
 Standard Parallel 2: 77.0000  
 Latitude of Origin: 49.0000  
 Units: Meter

Any further use of this map or its data should result in contacting the Nunavut Planning Commission at 867-939-6225 or email [commission@nunavut.ca](mailto:commission@nunavut.ca)



Belom Valley  
Lumayan



Belom Valley  
Lumayan

Belom Valley  
Lumayan

Belom Valley  
Lumayan



Belom Valley  
L.A. Verkey



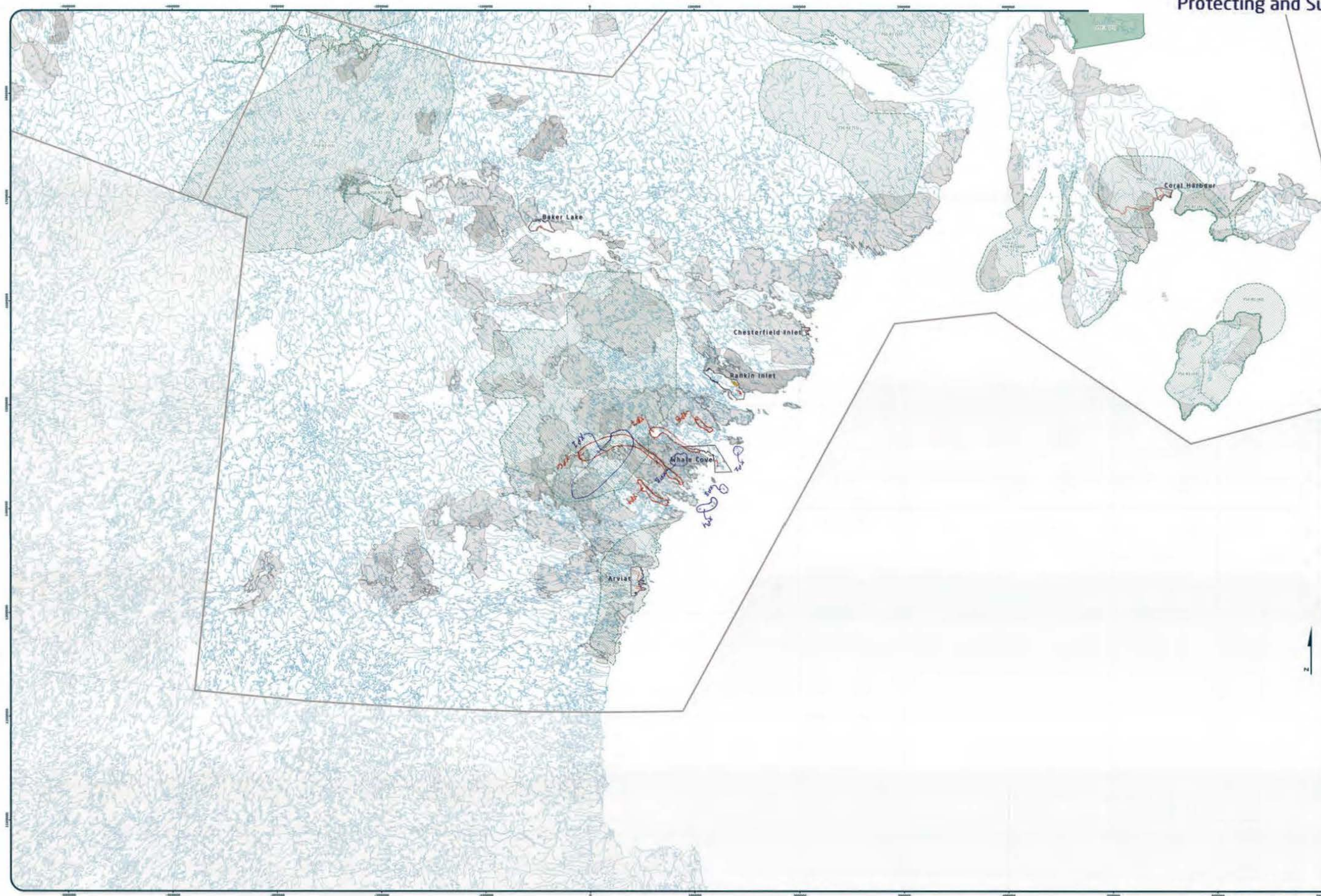
A small group of participants returned to identify additional important areas during the wrap up session.

During the wrap up session, the following concerns were raised that did not apply to a specific area that was identified on the maps:

- Elders when growing up tell us to be very careful not to abuse the caribou or do something to their area (calving grounds). If so, they don't come back in future. If we don't stop exploration companies now there will be no caribou 30-40 years down the road.
- There is no winter commercial fishery.
- Polar bears come up this coast from James Bay area and they migrate on the shores of Hudson until end of November of each year. They come along this route in March for southbound migration. They come through Whale Cove each migration twice a year.
- Beluga whales all the way up the coast every summer and Whale Cove is a major Beluga Whale habitat site. They migrate further up the coast later in season.
- The three big lakes are important for fishing. Not used for commercial but for personal fishery



Whale Cove - Wrap Up Session Results  
Protecting and Sustaining the Environment



Designations	Permitted Uses	Prohibited Uses
...	...	...

Reference Table for Recommendations

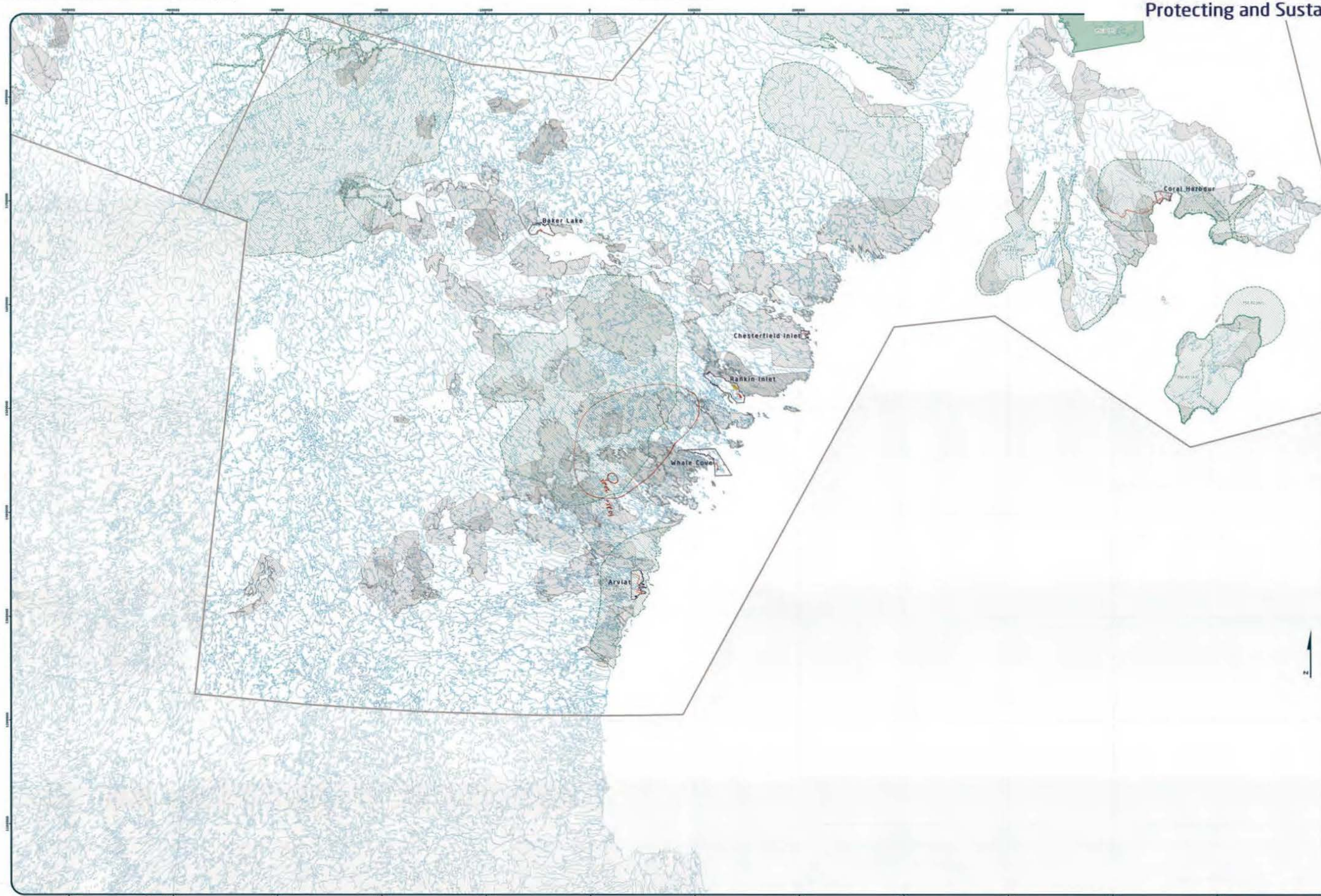
...	...
-----	-----

Code	Comments
XP01	Lot of caribou in this area, they migrate from this area Kamanijuk to this area in Manitoba, Leaf Rapids. The migrating caribou is Kamanijuk herd. This area is also calving ground for this major herd.
XP02	This area is nesting for all kinds of birds ducks in this area.
XP03	This are the three island is nesting for all sorts of water fowl, but mainly eider ducks
XP04	This areas for nesting for birds
XP05	Nesting area for birds
XP06	Arctic char in this Ferguson River and Quatze River along with Wilson River, they are major commercial and good area for fishermen.
XP07	Briston Bay and it's river important for arctic char good for commercial fishery
XP08	Still in Bristo Bay, trout and char in this area Good for commercial fishery to the fishermen of Whale Cove
XP09	Area important for Arctic Char fishery

Signatures of the Community groups in protection	
...	...





[illegible]

Code	Comments
XP01	In May and June for caribou calving. Very important for residents of Arviat, Whale Cove, Rankin Inlet
XP02	Shut down mining company due to migration of caribou.

[illegible]

Continous System: 5193-42304 LCC  
Inquisition: Lambert Conference Center  
Status: North American 1985  
Value Rating: 0.0000  
Value Rating: 0.0000  
Control Method: -45.0000  
Standard Parallel 1: 49.0000  
Standard Parallel 2: 77.0000  
Latitude Of Origin: 49.0000  
Units: Meter

For Land Use Designations and Recommendations sections, see draft National Land Use Plan and background information on the National Land Use Policy Framework.

Information created by using Swiss methods to calculate hydrologic potential of ERM watersheds is based on a map created by merging at a 250,000 m<sup>2</sup> shapefile in Nunavut, version 2.0, and selecting all waterbodies that are less than 1 km from the land. Land outside of Nunavut, including of Quebec, Administrative boundaries consist of all provincial boundaries, created to reflect Regional Health Association boundaries, determined with municipal boundaries, provided by Natural Resources Canada (Canadian data from United Lands) of Nunavut (Nunavut boundaries). Territorial parts from the Government of Nunavut, National Parks, from Parks Canada.

Data for areas within municipal boundaries obtained from Nunavut Resources website (nrs.gov.nu).

Any further use of this map or data therein must be authorized by contacting the Nunavut Planning Commission at 867-779-4101 or email [nunavutplanning@nrc.gov.nu](mailto:nunavutplanning@nrc.gov.nu)

Revised October 2017



[illegible]

Designations	Permitted Uses	Prohibited Uses
Executive Director	Executive Director Approval	All Other Uses
Executive Director	Executive Director Approval	All Other Uses

**Reference Table for Recommendations**

**Executive Director** - Project is approved or recommended for a change in the project, but is not approved for a change in the project, and is not approved for a change in the project.

Code	Comments
XC03	Families dying of starvation - person passed away and they ate the flesh of the person to survive. Giant soapstone cooking pot but disappeared. It was really big for cooking humans. Warned by grandparents never to touch it but somebody took it, "nukturvik" (Cannibal Island)

A blank sheet of white paper with horizontal blue ruling lines. The lines are evenly spaced and run across the width of the page. There is a vertical margin line on the left side, creating a narrow left margin. The paper appears to be from a notebook or a standard sheet of stationery.[illegible]

Community: \_\_\_\_\_  
Location: \_\_\_\_\_  
Region: \_\_\_\_\_  
Date: \_\_\_\_\_  
Community Role: \_\_\_\_\_

Signatures of the Community signify its permission  
from the student to engage in an informal activity.

1.	17
2.	17
3.	18
4.	18
5.	20
6.	21
7.	22
8.	23
9.	24
10.	25
11.	26
12.	27
13.	28
14.	29
15.	30

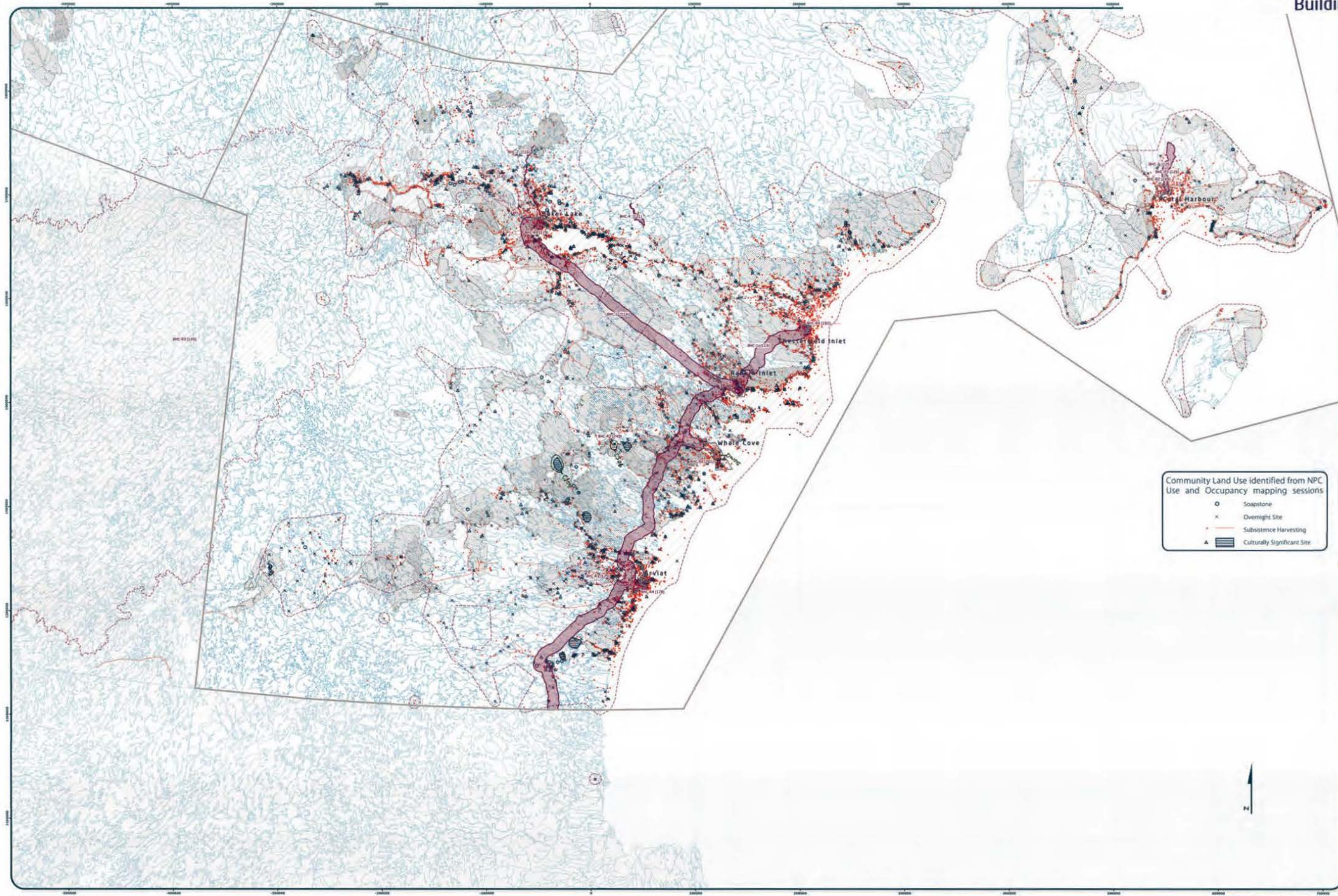
Signature of Manager \_\_\_\_\_




 BUREAU OF PLANNING AND CONSTRUCTION  
 Division of Engineering and Construction  
 Office of the Director of Engineering and Construction

[illegible]





Designations	Permitted Uses	Prohibited Uses
Area 1	Roads, Railways, Utilities and Corridors	
Area 2	Roads, Railways, Utilities and Corridors	
Area 3	All uses except those prohibited	Mining
Area 4	Hydro-electric and related infrastructure	
Area 5	Tourism, Recreation and Research, Municipal Services	
Area 6	Municipal Services	All Other Uses
Area 7	Municipal Services	
Area 8	Recreation and Recreation Activities	All Other Uses
Area 9	Recreation and Recreation Activities, OHV Operations and Activities	All Other Uses
Area 10	OHV Operations and Activities	All Other Uses

Code	Comments
CI04	In this area - good size hill, if you go there, you need to leave something (lighter, bullet, watch, etc.) as offering or if you don't leave anything eventually you'll die so this is a sacred hill. Sacred area.
DW05	Drinking water for Whale Cove - Important
CS06	Old mining site where lots of barrels, drums iron. It was 20 years ago. They left a big mess. Three small cabins. Many many 45 gallon drums.

Signature of the Community representative

Signature of the Mapper

Scale 1:1,000,000





Designations	Permitted Use	Prohibited Use
Residential	Residential	Commercial
Industrial	Industrial	Commercial
Commercial	Commercial	Commercial
Recreational	Recreational	Commercial
Conservation	Conservation	Commercial

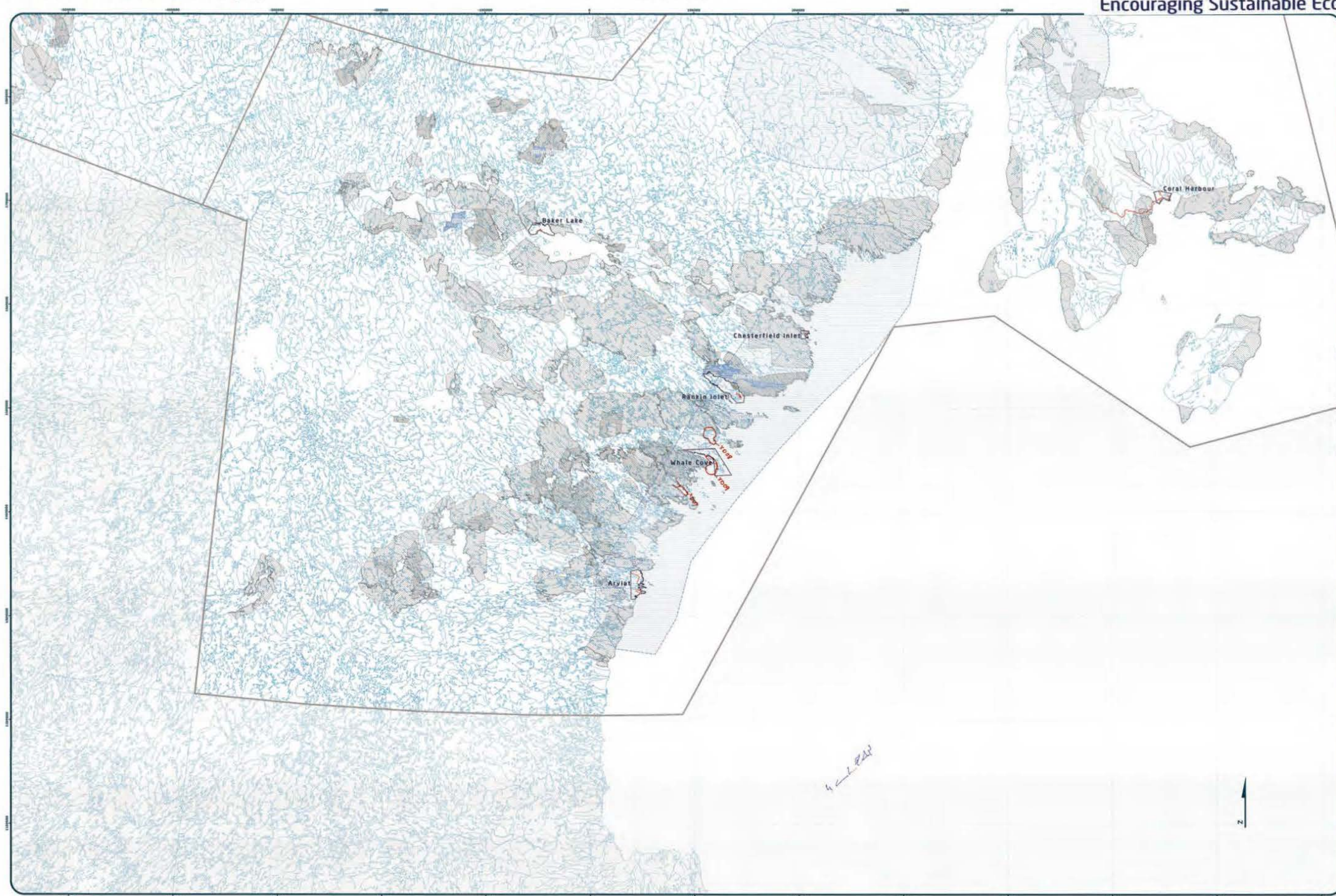
Code	Comments
XD10	Commercial fishing for Whale Cove fishermen, they sell to plants and to out of the territory, this fishing area is also full of musk-ox and they are now coming close to the community
XD11	Commercial char fishing, import river area Akua.
XD12	Commercial char fishing
XD13	Commercial fishing for char across the bay call Anowtailik and other area call Hiutirjuak for white fish fishery. This is also an area for commercial cariou hunt during winter months.
XD14	Commercial white fish but not too many people utilized this lake for other species of fish
XD15	Commercial caribou also occurs mainly in this area in winter time, this area is also designated for hunting caribou for commercial use

Signature of the Community Representative: \_\_\_\_\_

Signature of the Mapper: \_\_\_\_\_

Coordinate System: EPSG: 43264 LCC  
Projection: Lambert Conformal Conic  
Datum: North American 1983  
Units: Meter  
Scale: 1:1,000,000  
Map Series: NPC Regional Map Series  
Map Number: 001






<p>Community: _____</p> <p>Location: _____</p> <p>Region: _____</p> <p>Date: _____</p> <p>Community Size: _____</p> <p>WSP # _____</p>		<p>Second Planning Committee</p> <p>Geographic Representation: _____</p> <p>Gender Representation: _____</p>	
<p>Signatures of the Community (signify a provision</p> <p>shall be included in any action or initiative)</p>			
1. _____	26. _____	_____	_____
2. _____	27. _____	_____	_____
3. _____	28. _____	_____	_____
4. _____	29. _____	_____	_____
5. _____	30. _____	_____	_____
6. _____	31. _____	_____	_____
7. _____	32. _____	_____	_____
8. _____	33. _____	_____	_____
9. _____	34. _____	_____	_____
10. _____	35. _____	_____	_____
11. _____	36. _____	_____	_____
12. _____	37. _____	_____	_____
13. _____	38. _____	_____	_____
14. _____	39. _____	_____	_____
15. _____	40. _____	_____	_____

Signature of Mayor: \_\_\_\_\_

\_\_\_\_\_

[illegible]



## Appendix 6: Follow-up Meeting

The NPC returned to the community and reviewed a draft version of this report with the Hamlet Council, Hunters and Trappers Organization, and the Community Lands and Resource Committee. The meeting included:

- A presentation of a draft version of this report
- An overview of the mapped information that was recorded for each topic:
  - Protecting and Sustaining the Environment
  - Encouraging Conservation Planning
  - Building Healthier Communities
  - Encouraging Sustainable Economic Development
  - Mixed Use
- General discussion and comments including:
  - Opportunities to provide additional comments.
  - Would like better notifications on when sport hunters are in Whale Cove areas of interest.
  - Would like other communities to inform the Hamlet of Whale Cove and HTO to be informed about sort hunting activity.