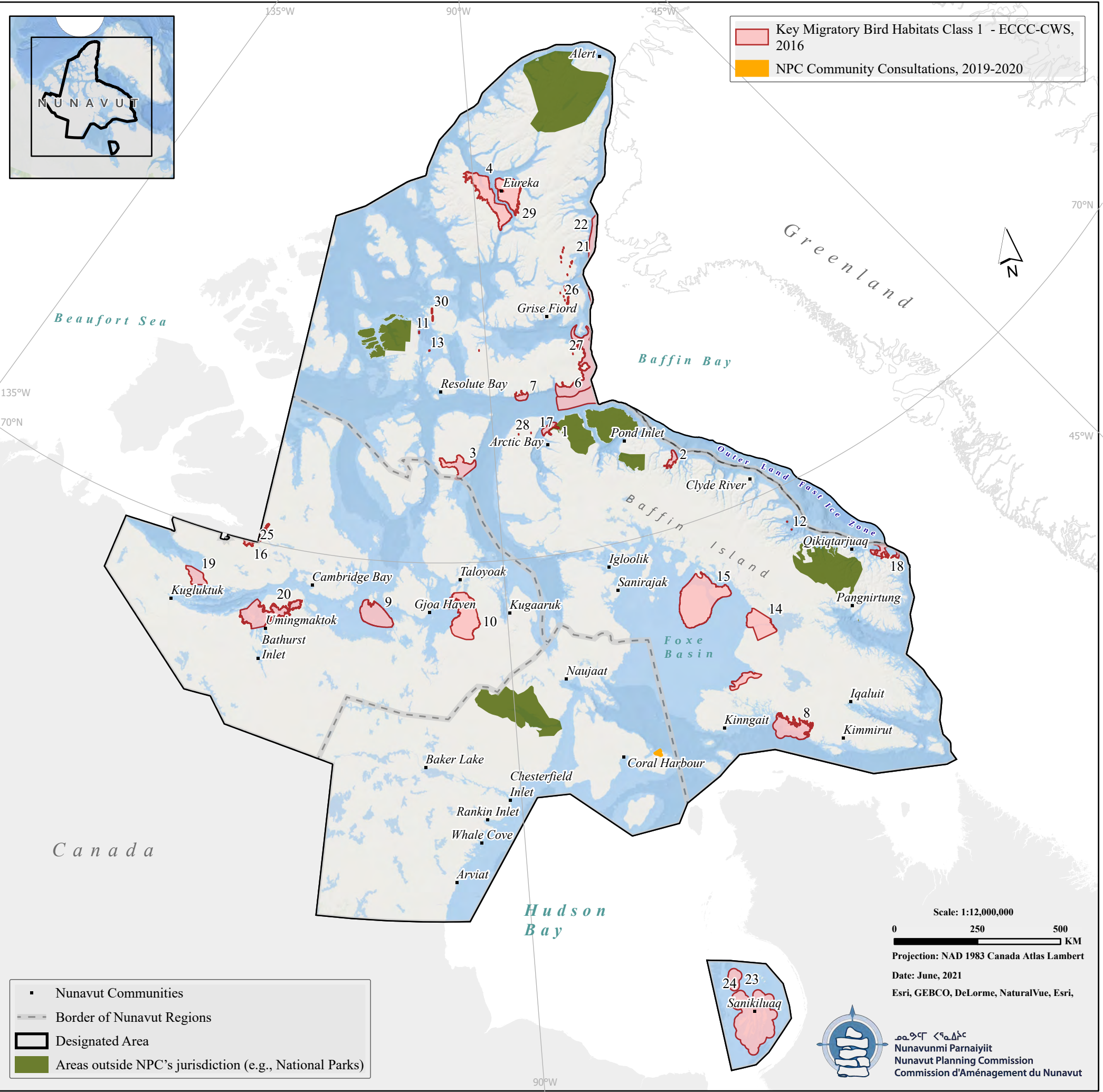


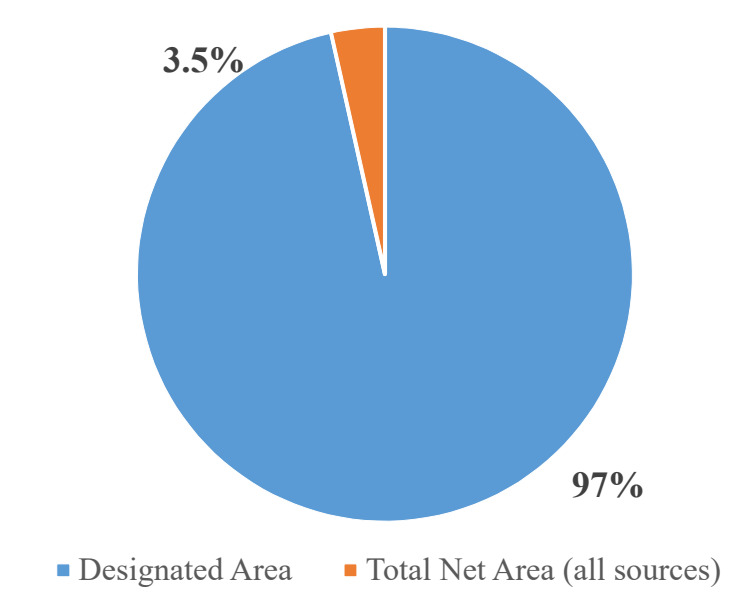
Nunavut Land Use Plan

Options and Recommendations

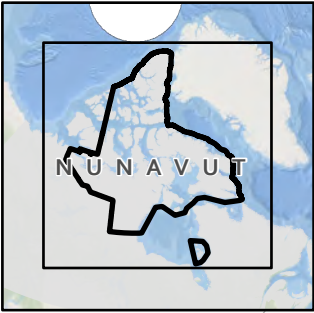
Appendix C: Supporting Maps for Each Geographic Area



Nunavut Land Use Plan
Options & Recommendations
Chapter 2: Protecting and Sustaining the Environment
2.1A Migratory Birds
Class 1

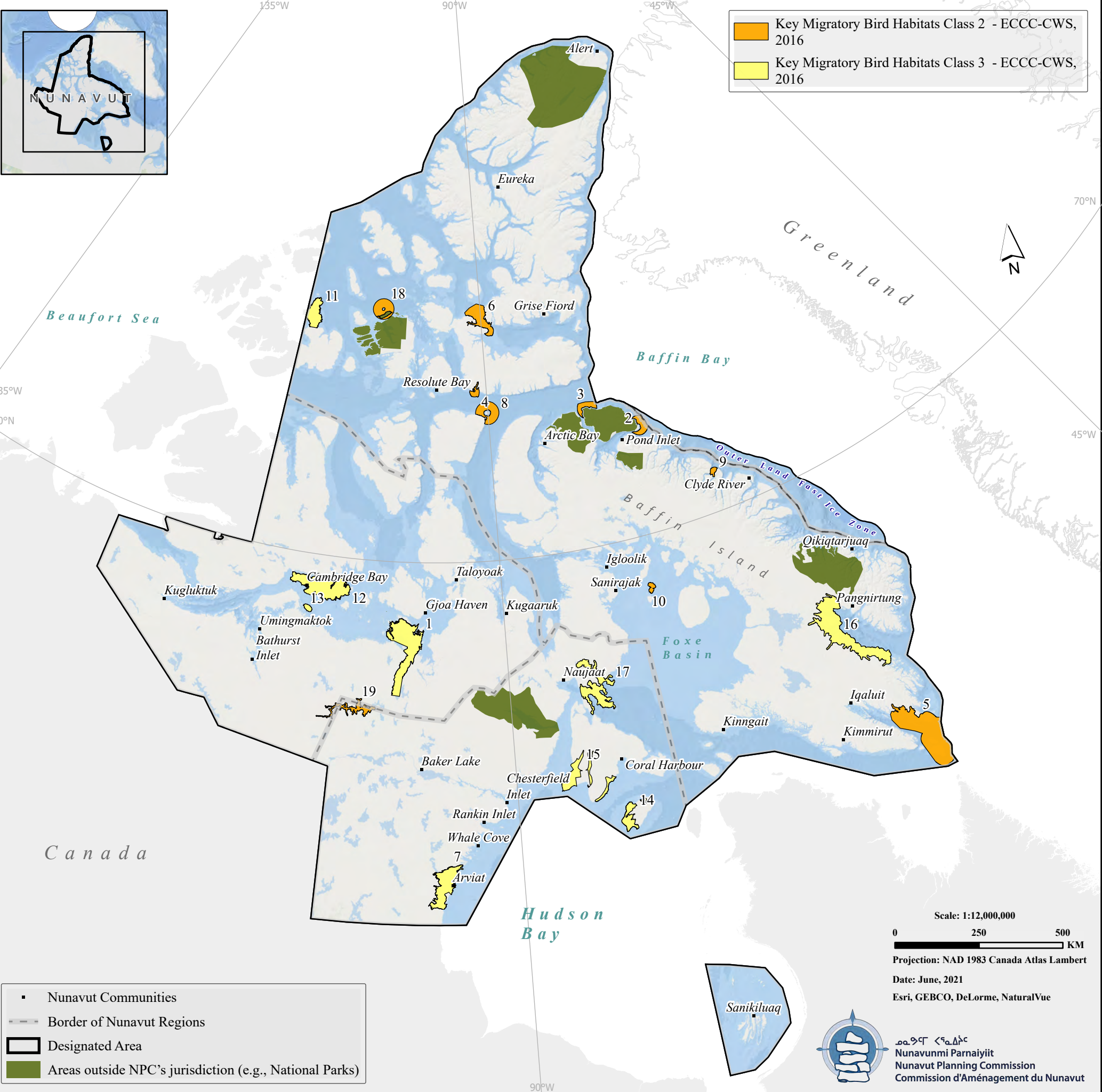


ID	Name
1	Baillarge Bay (portion that is outside of Sirmilik NP)
2	Buchan Gulf
3	Creswell Bay
4	East Axel Heiberg Island
5	Eastern Jones Sound
6	Eastern Lancaster Sound
7	Hobhouse Inlet
8	Markham Bay
9	Nordenskiöld Islands
10	Rasmussen Lowlands
11	Cheyne Islands
12	Abbajalik and Ijutuk Islands
13	Nasaruvaalik Island
14	Great Plain of the Koukdjuak (outside of Dewey Soper MBS)
15	Foxe Basin (Prince Charles, Air Force, Foley Islands)
16	Kagloryuak River Valley
17	Baillarge Bay (portion that is within Sirmilik NP)
18	Cape Searle / Reid bay (outside of Akpait and Qaulluit NWA's)
19	Lambert Channel
20	Bathurst and Elu Inlets
21	North Water Polyna - NU but not NSA
22	North Water Polyna
23	Sleeper Islands
24	Belcher Islands
25	Kagloryuak River (Transboundary - NWT)
26	Inglefield Mountains
27	Devon Island
28	Northwestern Brodeur Peninsula
29	Fosheim Peninsula
30	Grinnell Peninsula

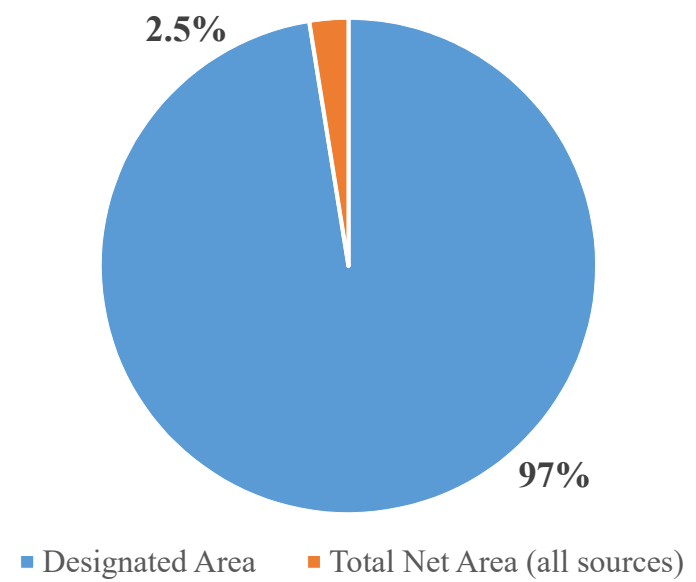


Key Migratory Bird Habitats Class 2 - ECCC-CWS, 2016

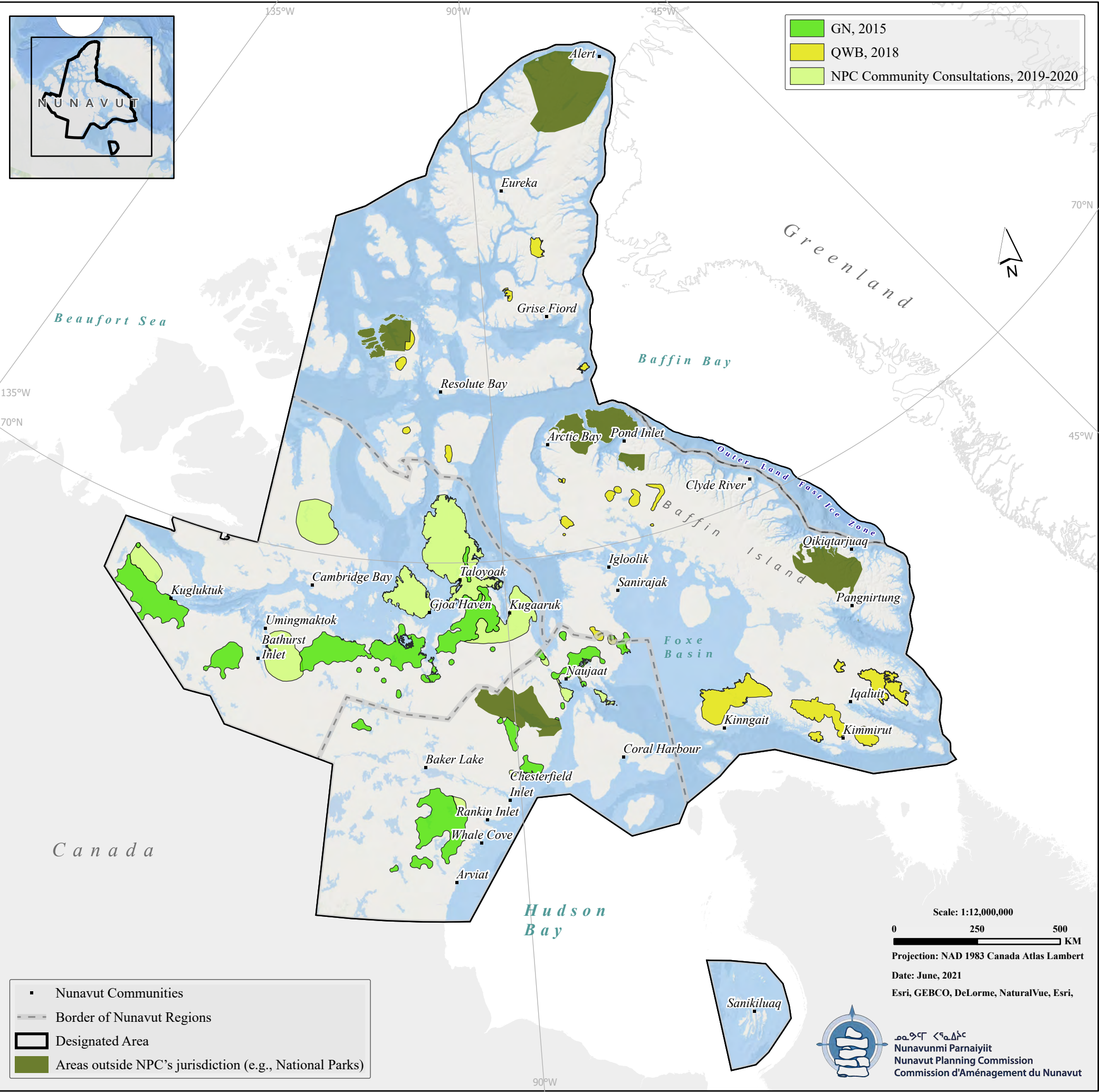
Key Migratory Bird Habitats Class 3 - ECCC-CWS, 2016



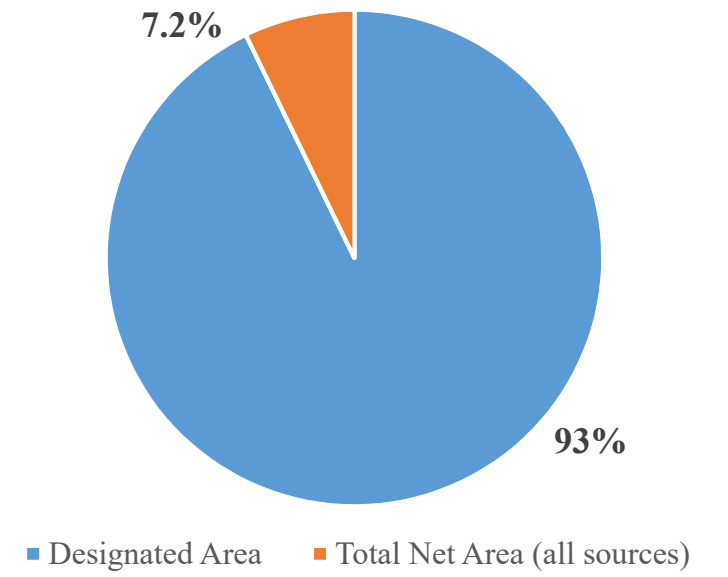
Nunavut Land Use Plan
Options & Recommendations
Chapter 2: Protecting and Sustaining the Environment
2.1B Migratory Birds
Class 2 and 3

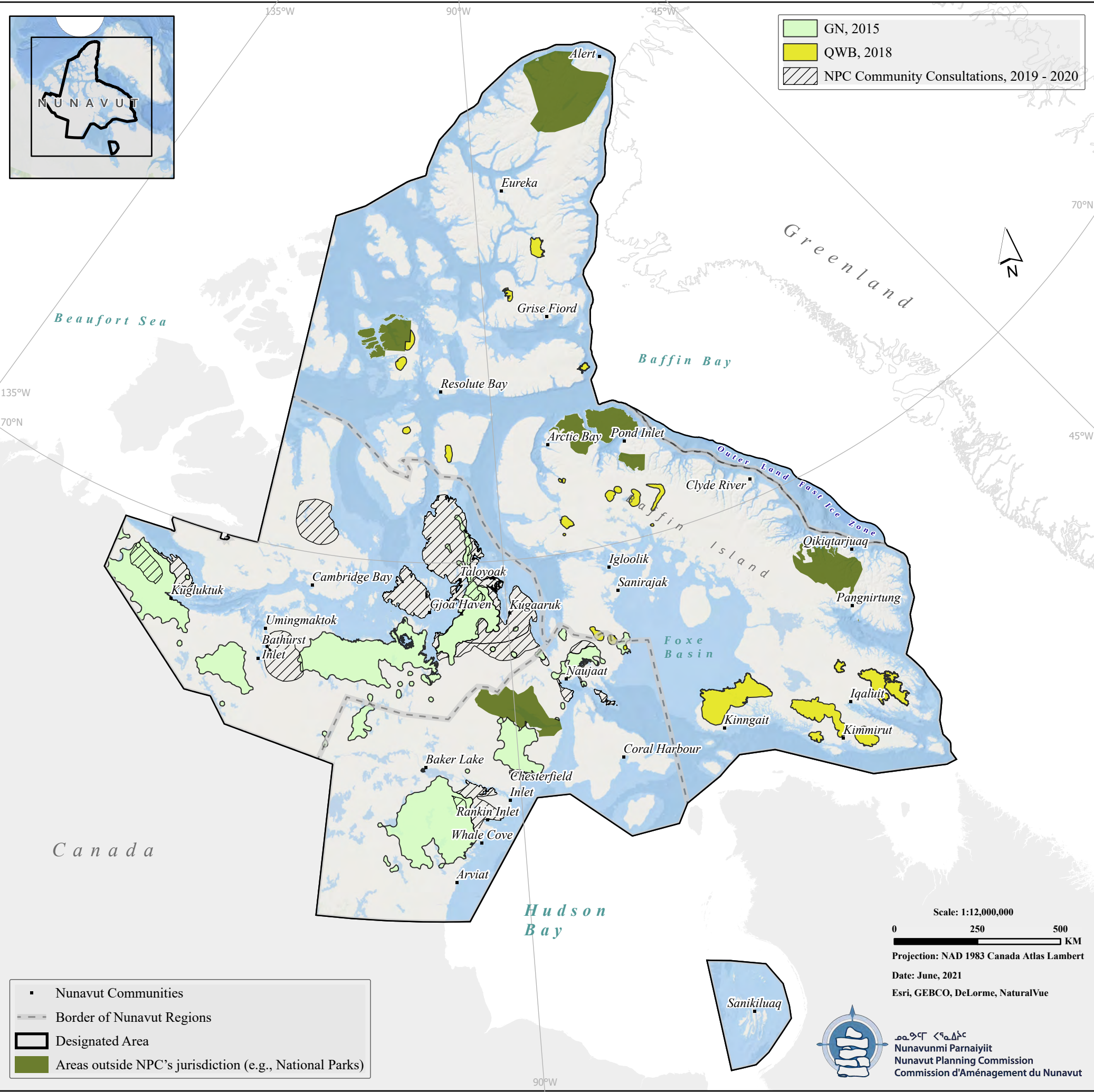


ID	Name
1	Adelaide Peninsula
2	Cape Graham Moore (outside of Bylot Island MBS)
3	Cape Hay (outside of Bylot Island MBS)
4	Cape Liddon
5	Frobisher Bay
6	Hell Gate and Cardigan Strait
7	McConnell River (outside of MBS)
8	Prince Leopold Island (outside of MBS)
9	Scott Inlet
10	North Spicer Island
11	Sabine Peninsula
12	South-eastern Victoria Island
13	Melbourne Island
14	Coats Island Lowlands
15	Boas River (Outside of Harry Gibbons MBS)
16	Western Cumberland Sound
17	Frozen Strait
18	Seymour Island (outside of MBS)
19	Middle Back River

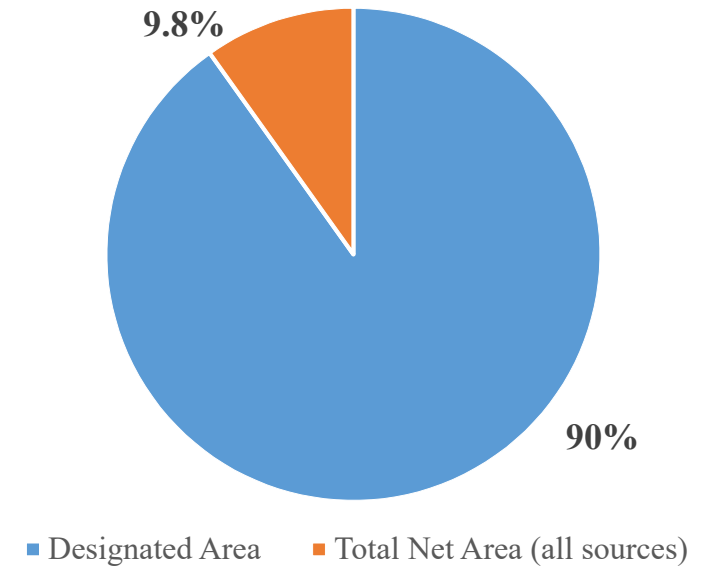


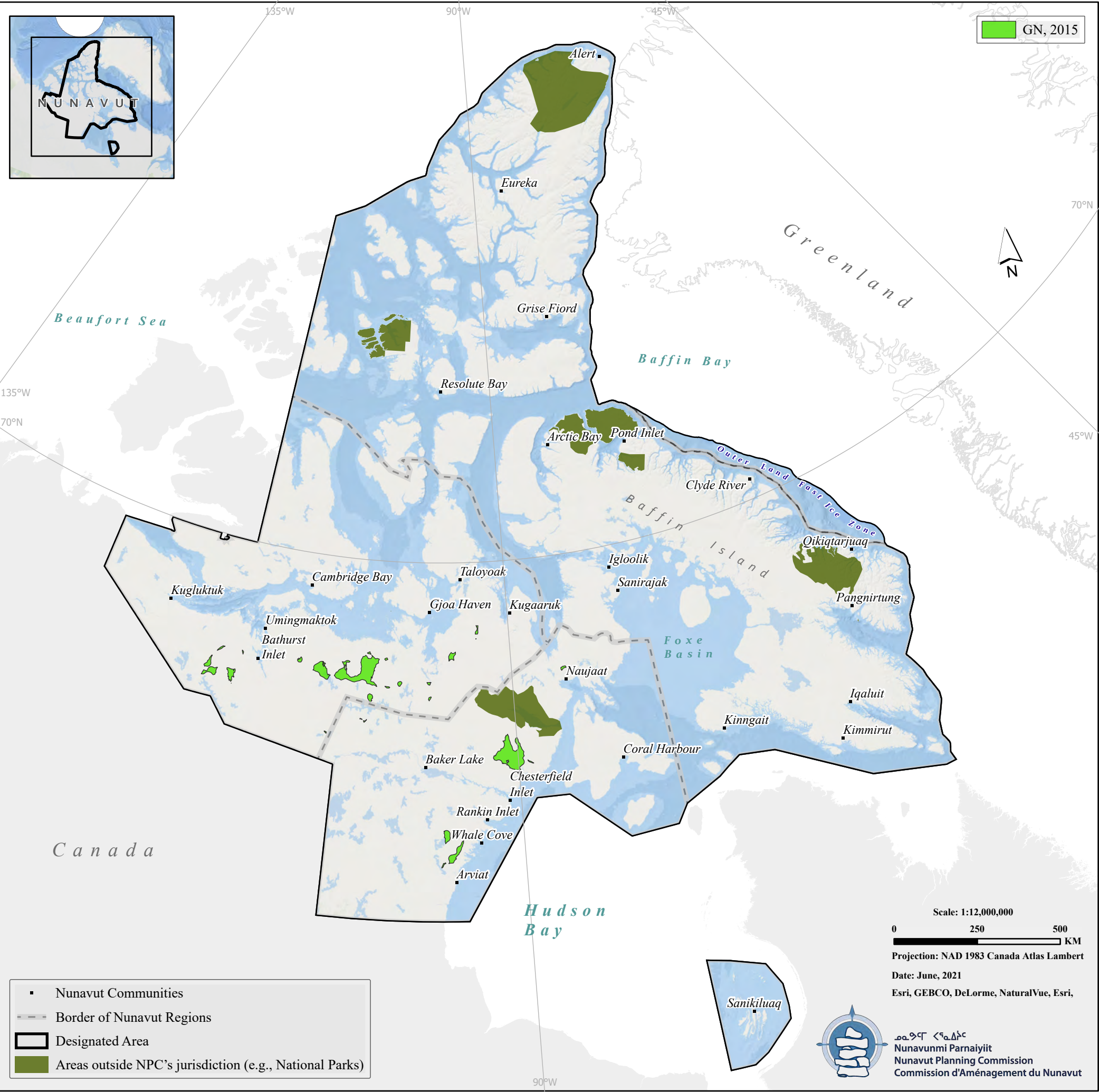
Nunavut Land Use Plan
Options & Recommendations
Chapter 2: Protecting and Sustaining the Environment
2.2.8 Caribou Calving Areas



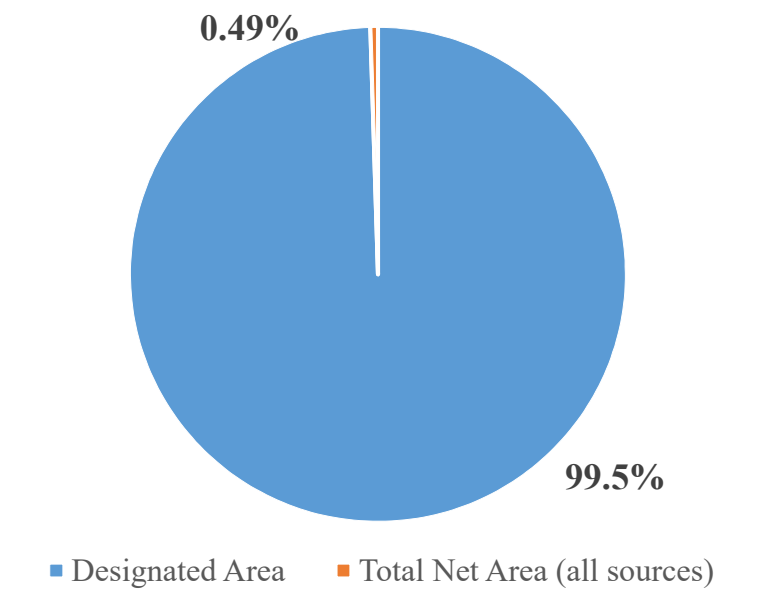


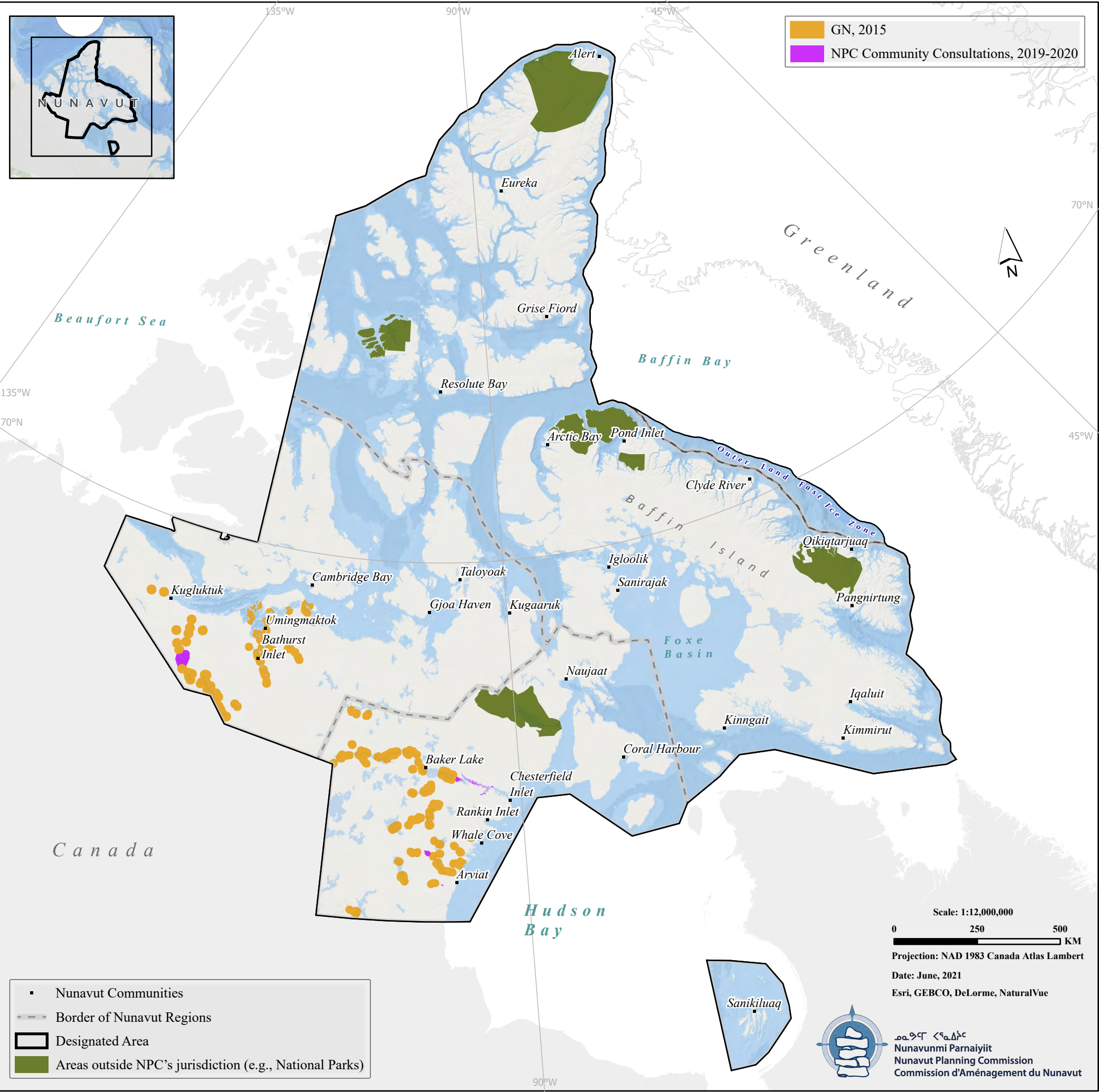
Nunavut Land Use Plan
Options & Recommendations
Chapter 2: Protecting and Sustaining the Environment
2.2.9 Caribou Post-Calving Areas



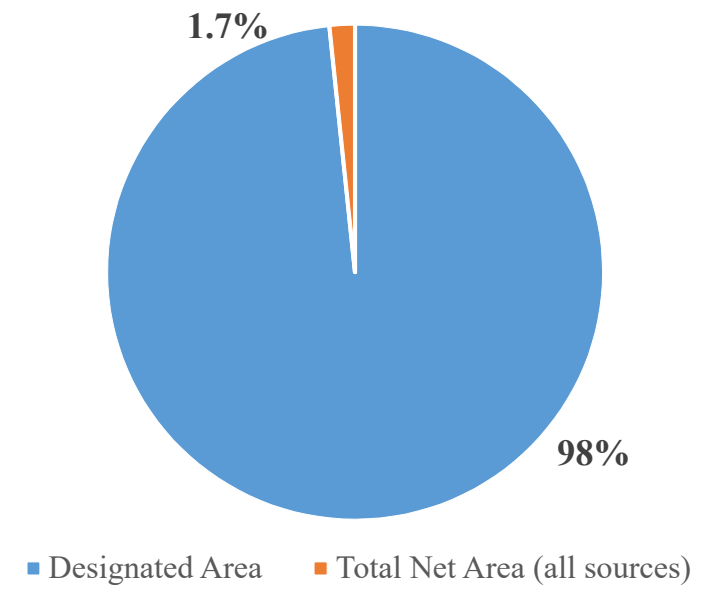


Nunavut Land Use Plan
Options & Recommendations
Chapter 2: Protecting and Sustaining the Environment
2.2.10 Caribou Key Access Corridors

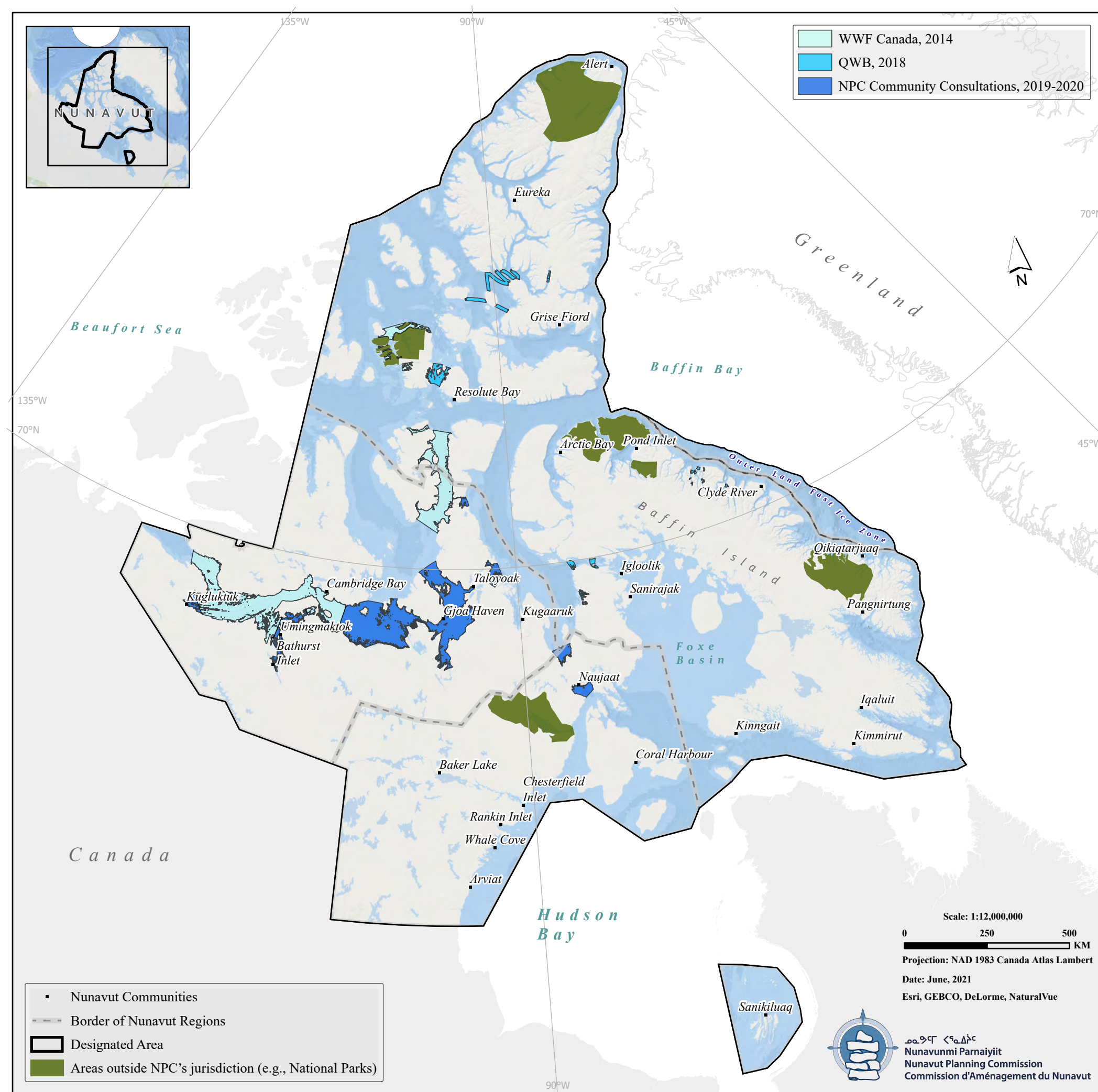
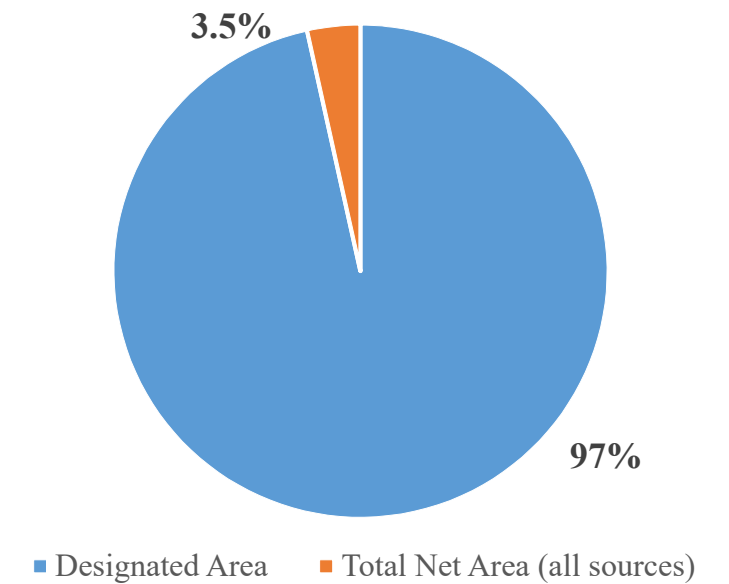


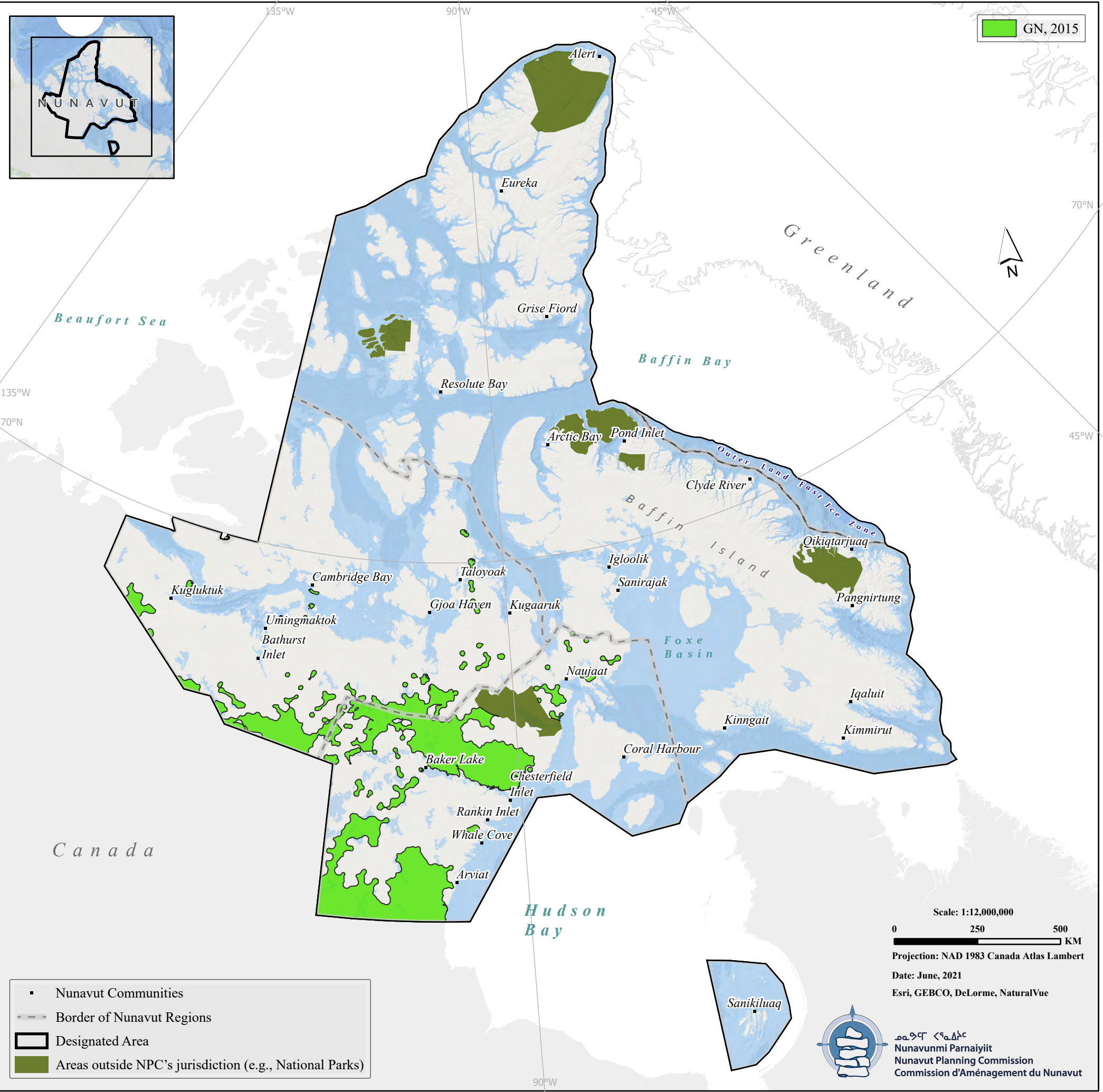


Nunavut Land Use Plan
Options & Recommendations
Chapter 2: Protecting and Sustaining the Environment
2.2.11 Caribou Freshwater Crossings

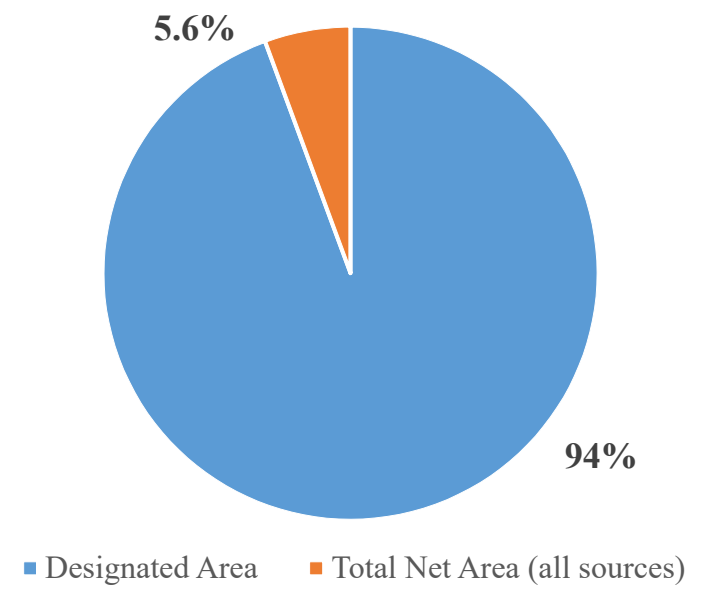


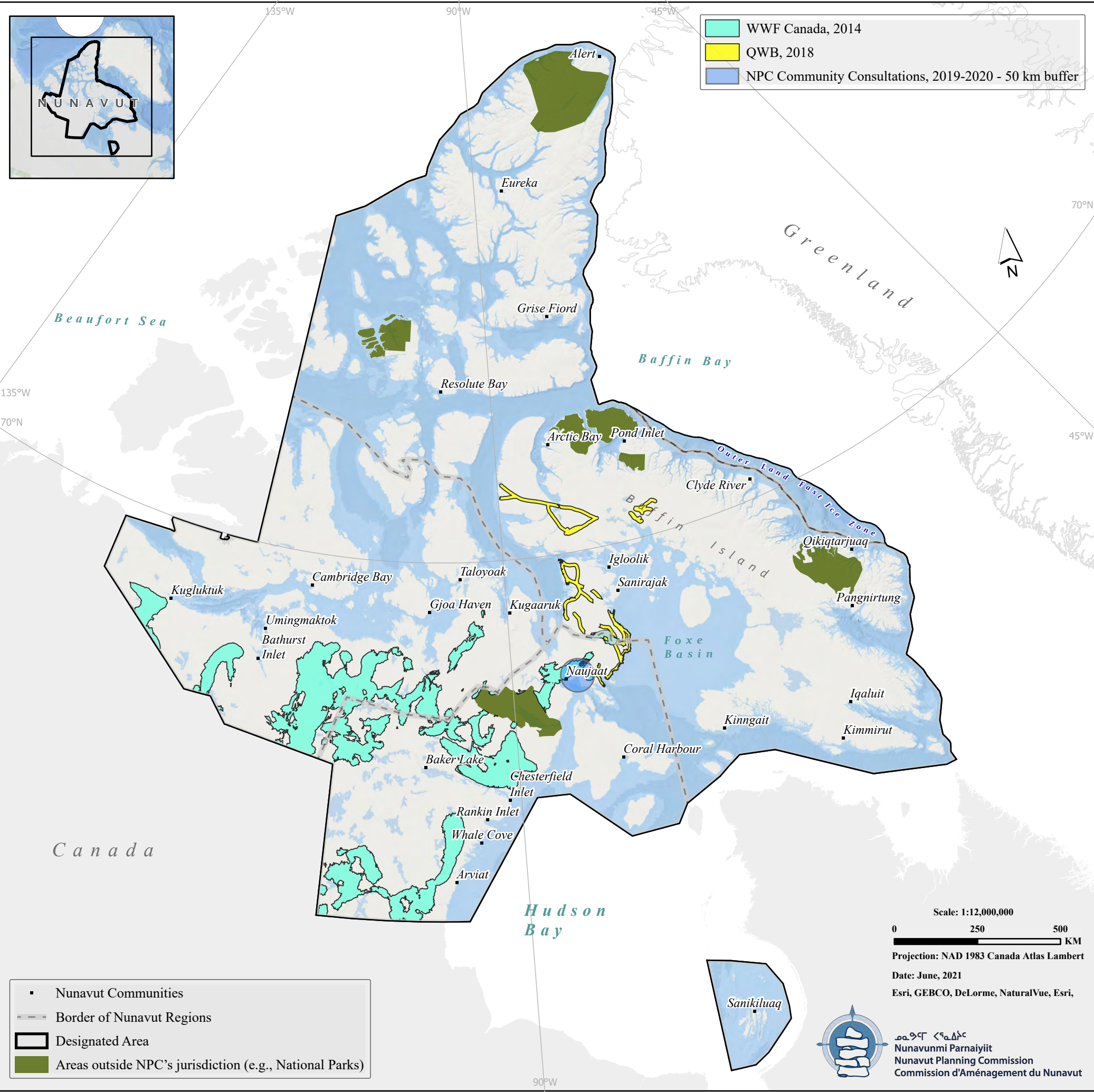
Nunavut Land Use Plan
Options & Recommendations
Chapter 2: Protecting and Sustaining the Environment
2.2.12 Caribou Sea Ice Crossings



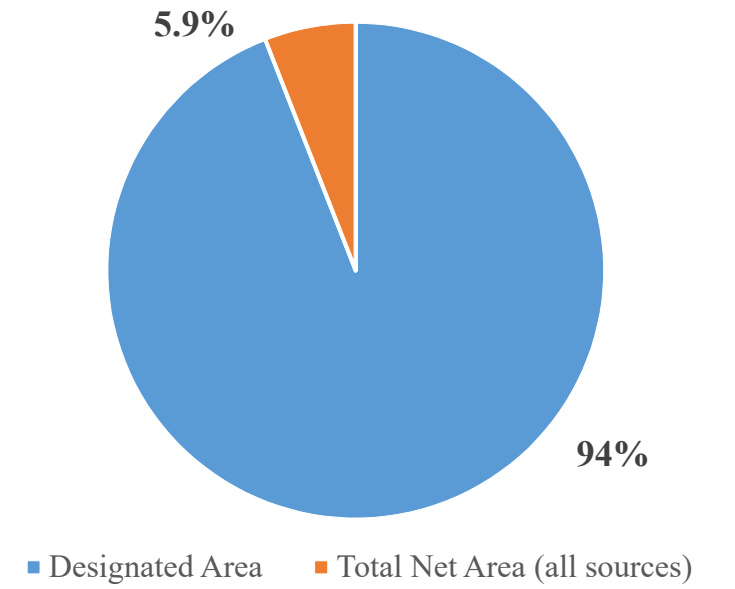


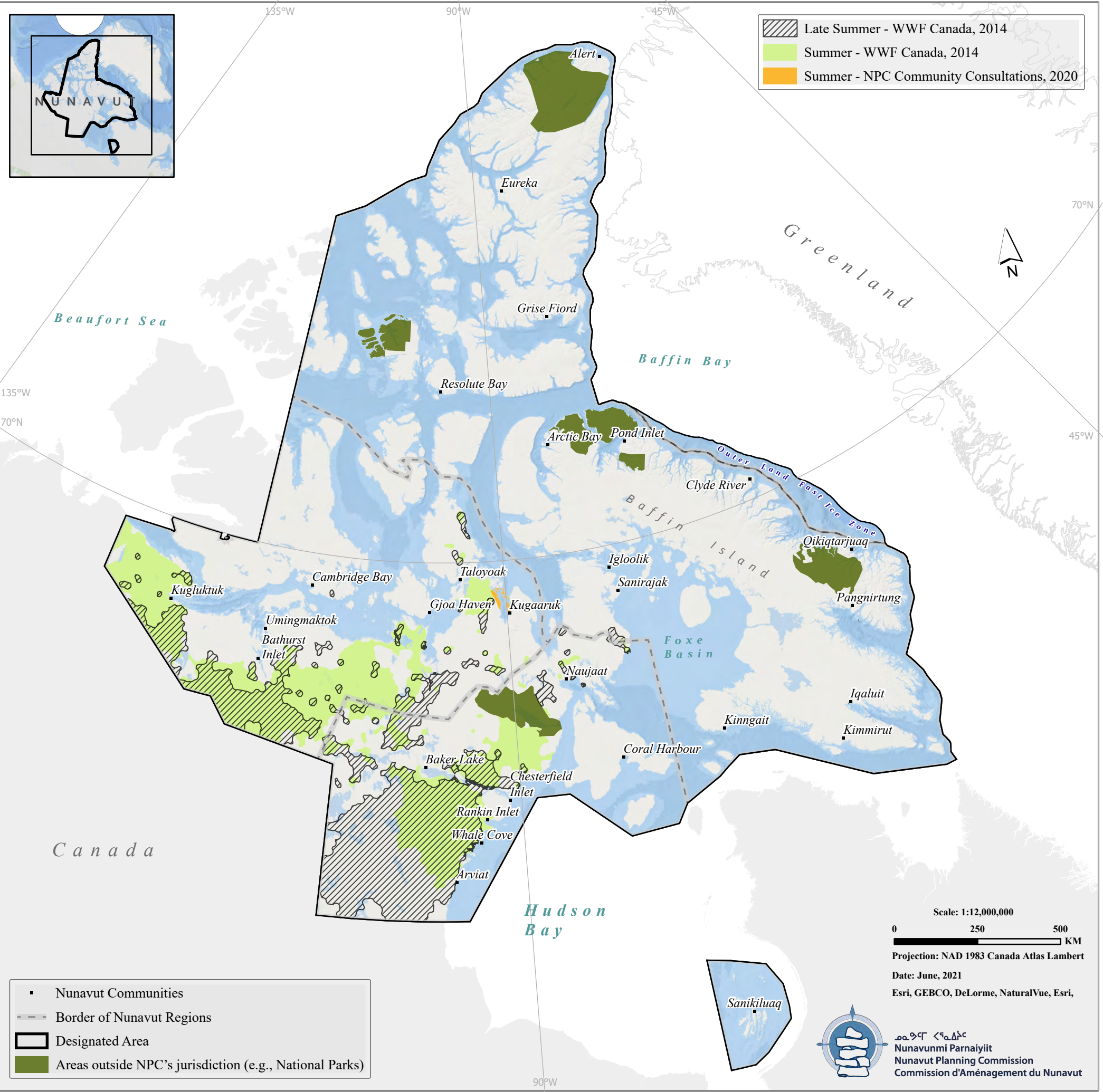
Nunavut Land Use Plan
Options & Recommendations
Chapter 2: Protecting and Sustaining the Environment
2.2.13 Caribou Rutting Areas



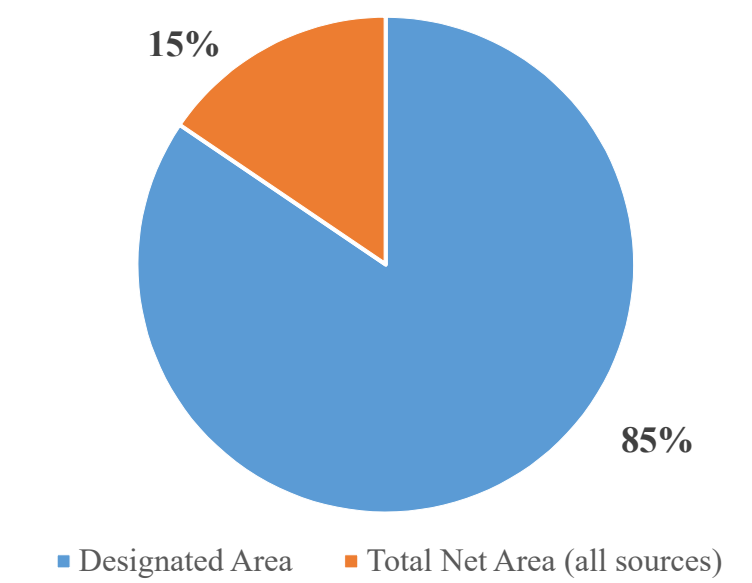


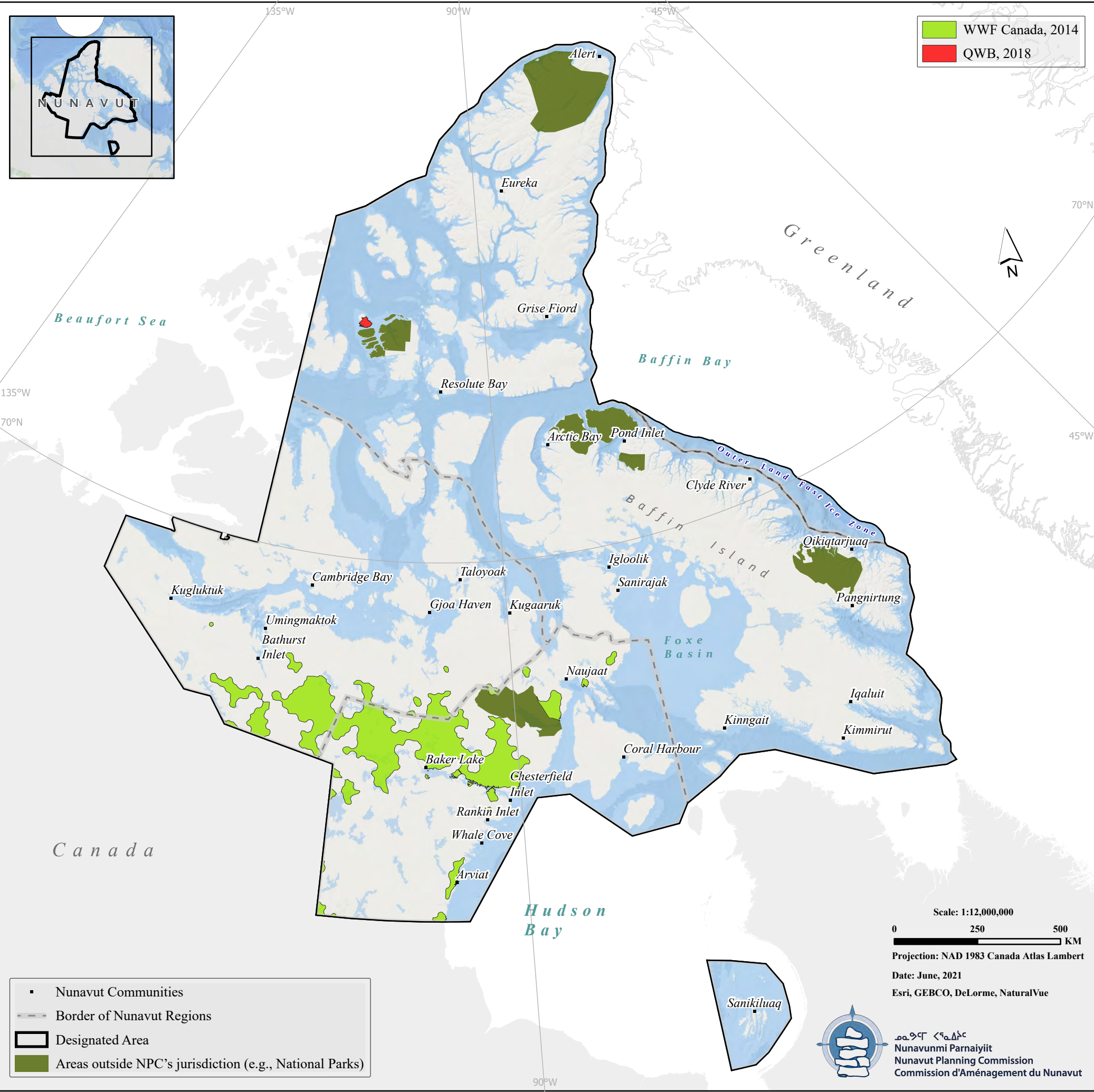
Nunavut Land Use Plan
Options & Recommendations
Chapter 2: Protecting and Sustaining the Environment
2.2.14 Caribou Migration Corridors



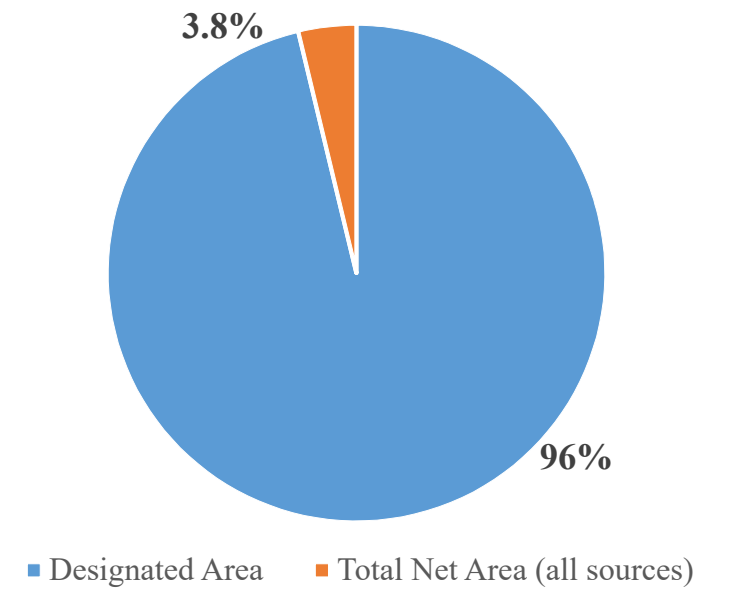


Nunavut Land Use Plan
Options & Recommendations
Chapter 2: Protecting and Sustaining the Environment
**2.2.15 Caribou Summer and
Late Summer Areas**

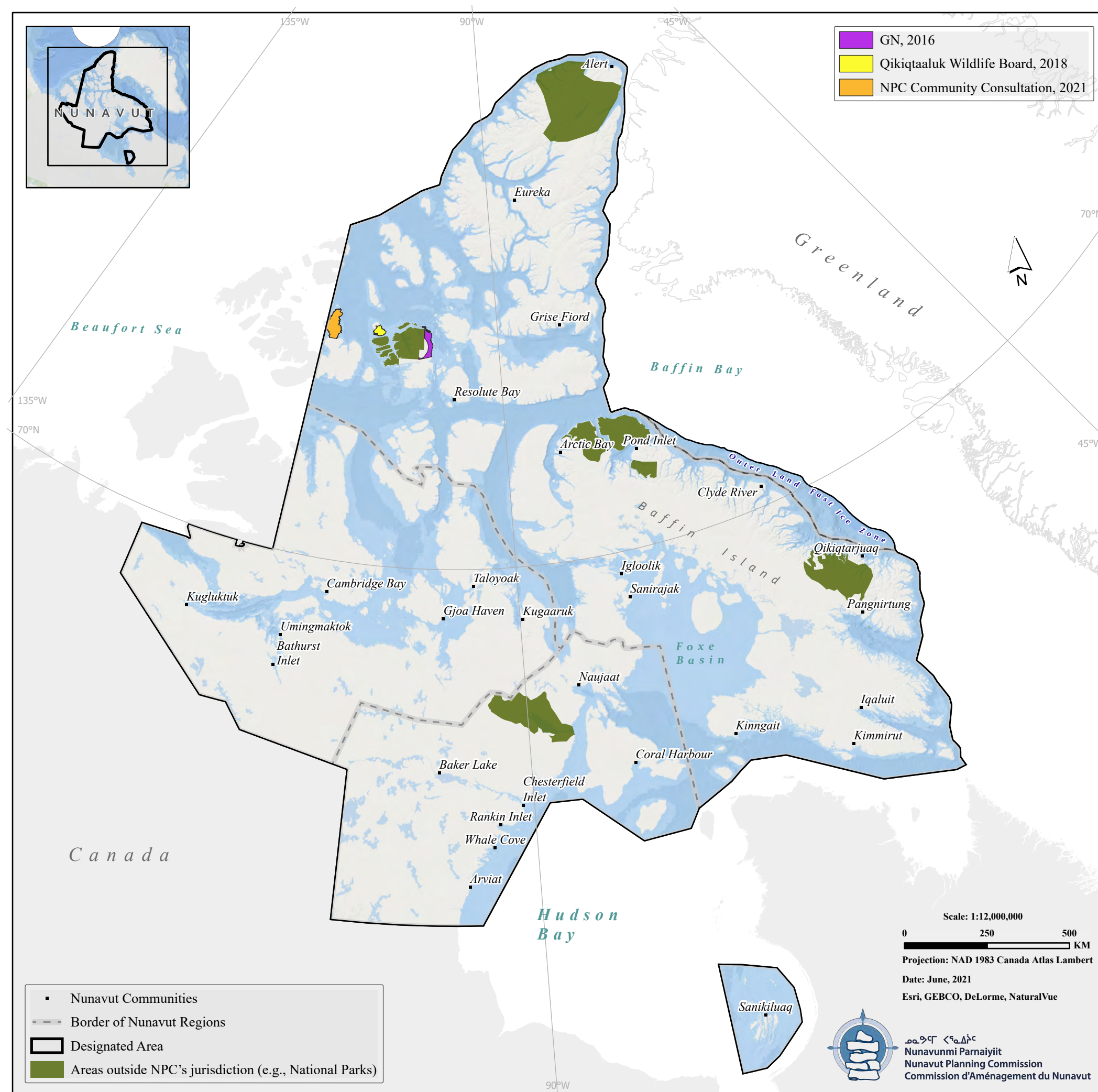
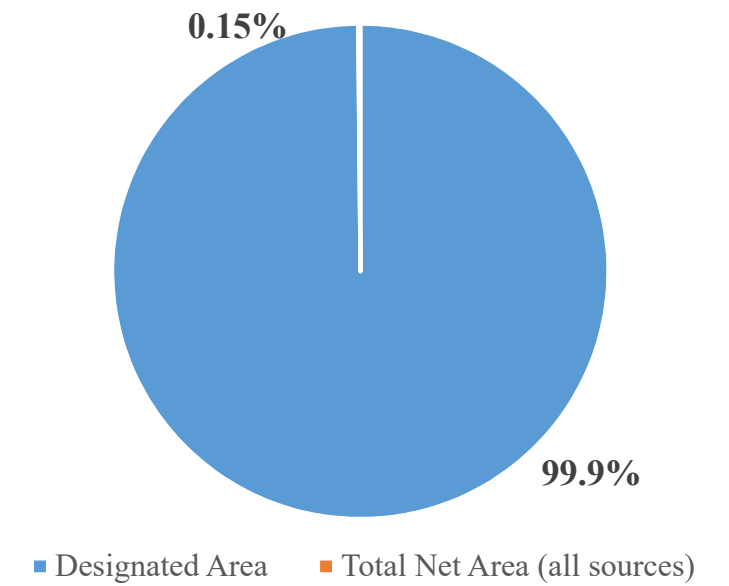


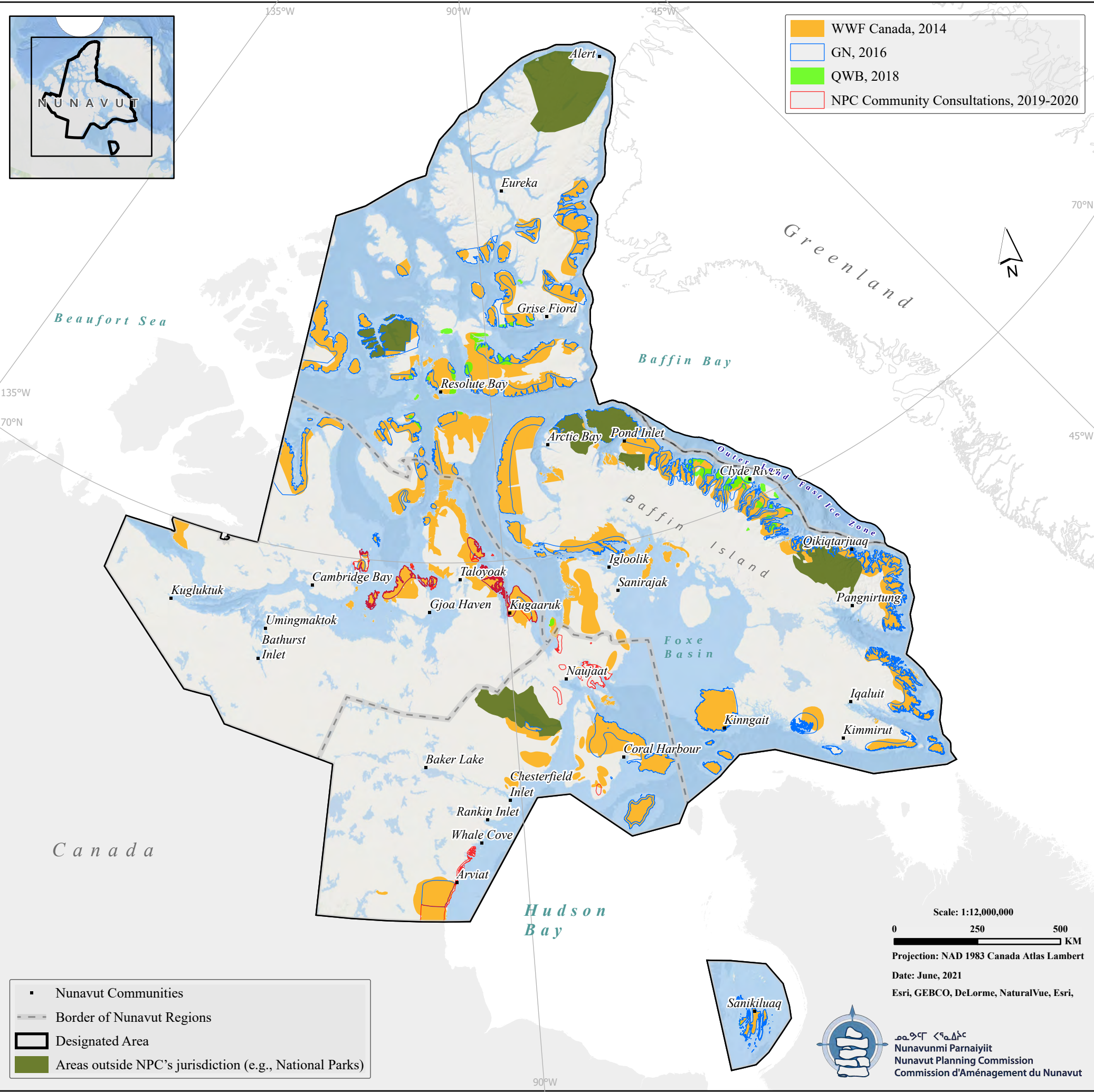


Nunavut Land Use Plan
Options & Recommendations
Chapter 2: Protecting and Sustaining the Environment
2.2.16 Caribou Winter Ranges

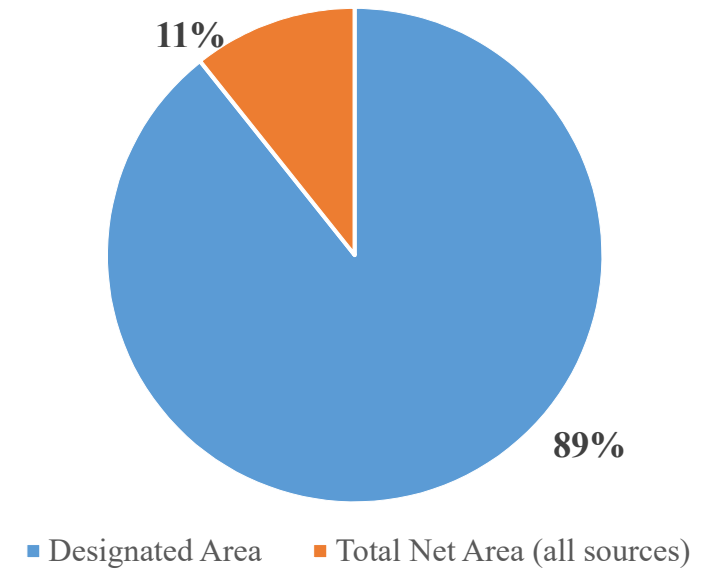


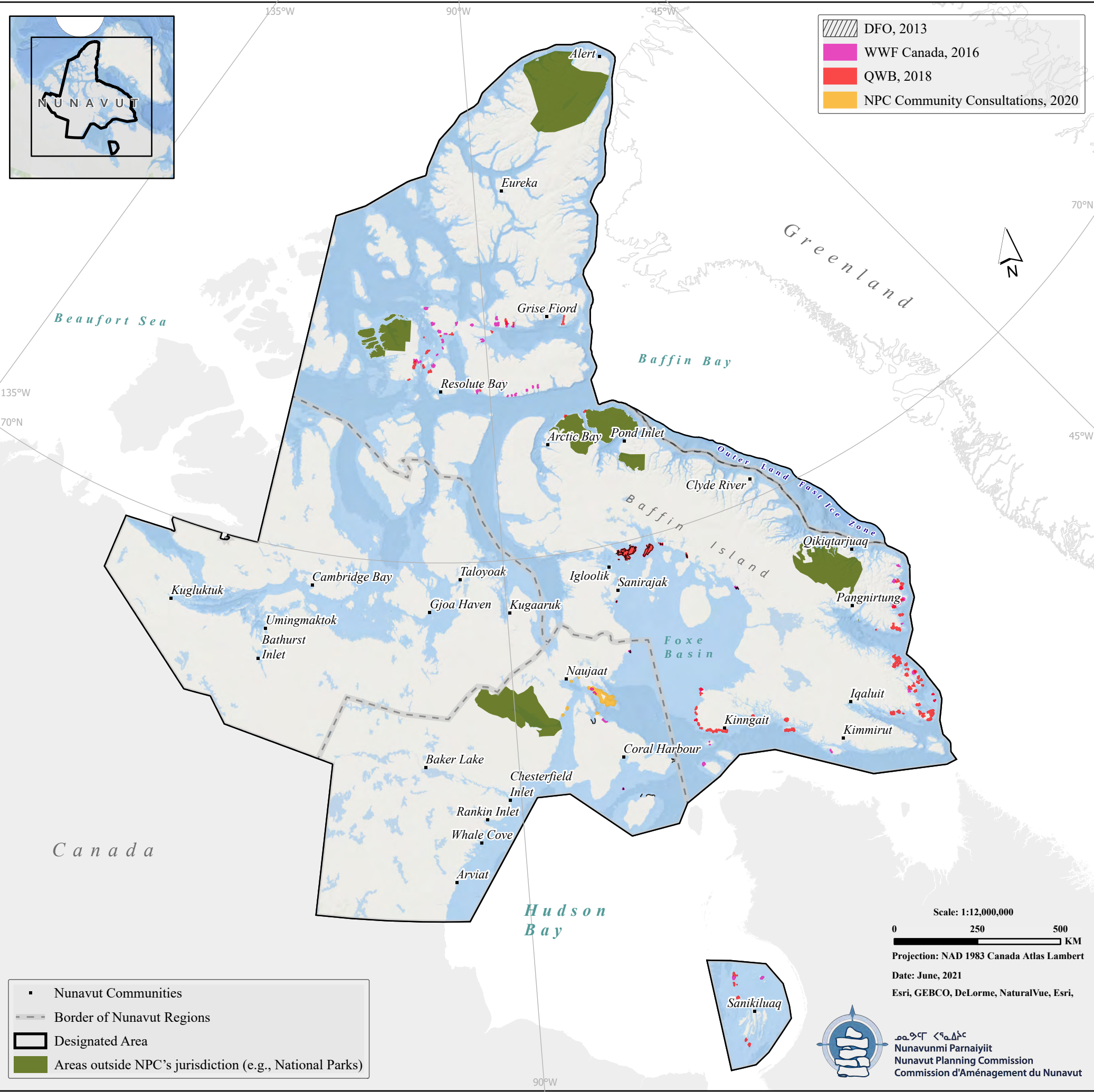
Nunavut Land Use Plan
Options & Recommendations
Chapter 2: Protecting and Sustaining the Environment
2.2.17 Peary Caribou Areas



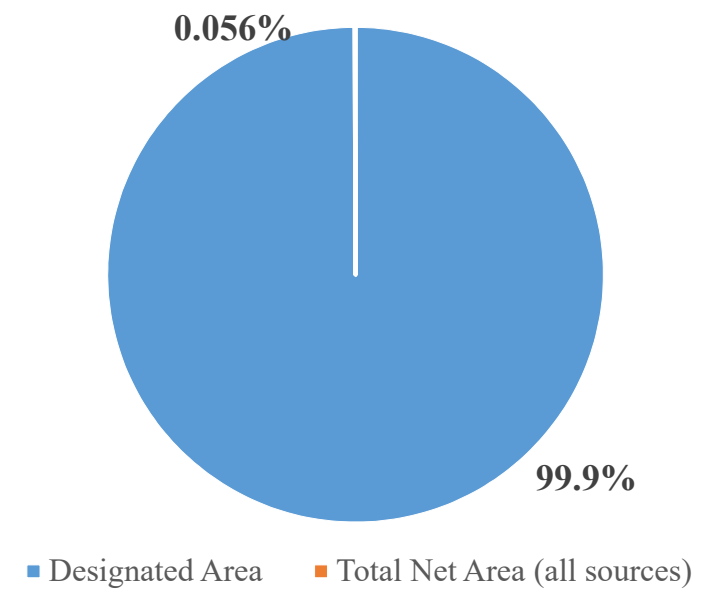


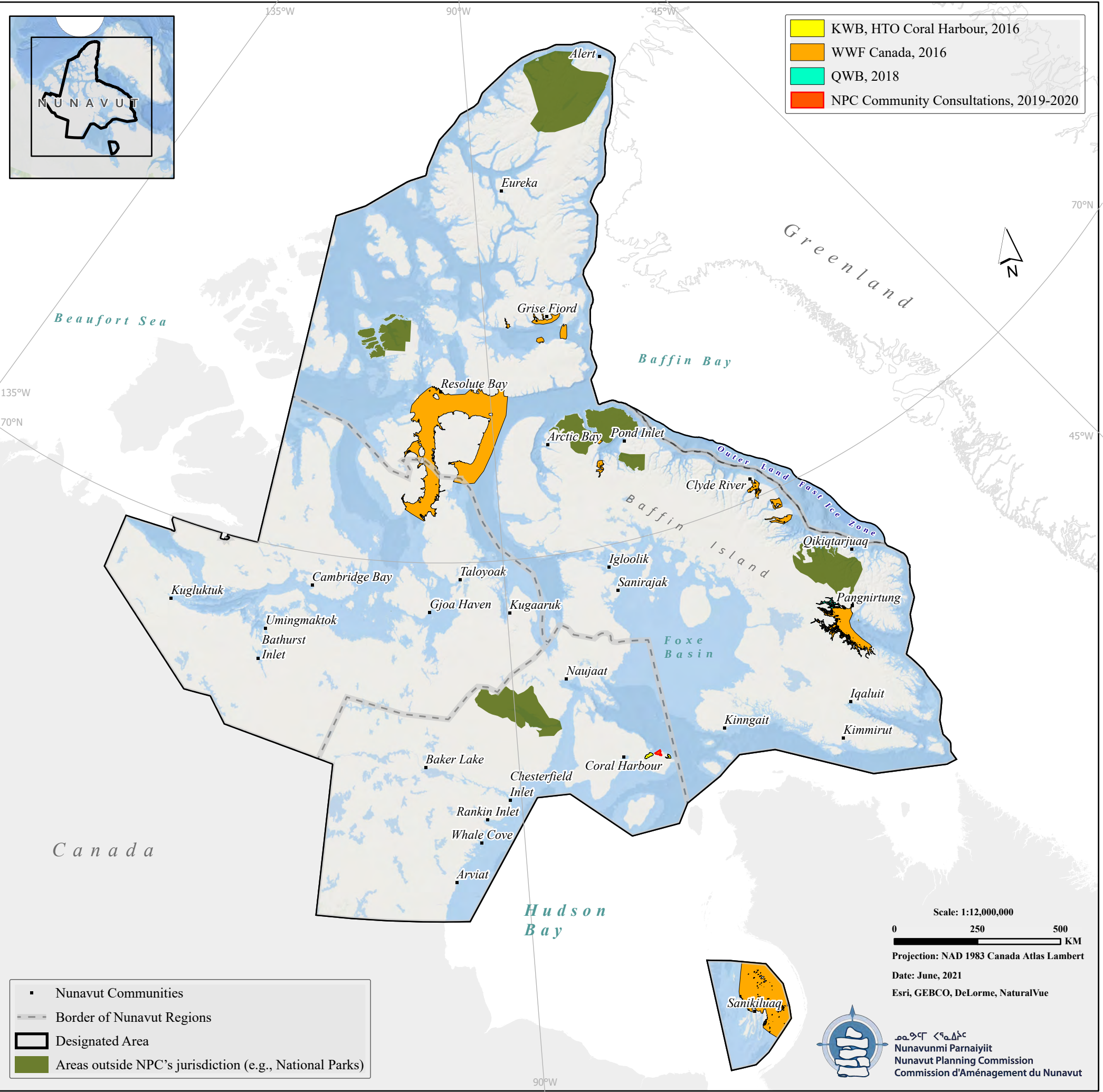
Nunavut Land Use Plan
Options & Recommendations
Chapter 2: Protecting and Sustaining the Environment
2.3.6 Polar Bear Denning



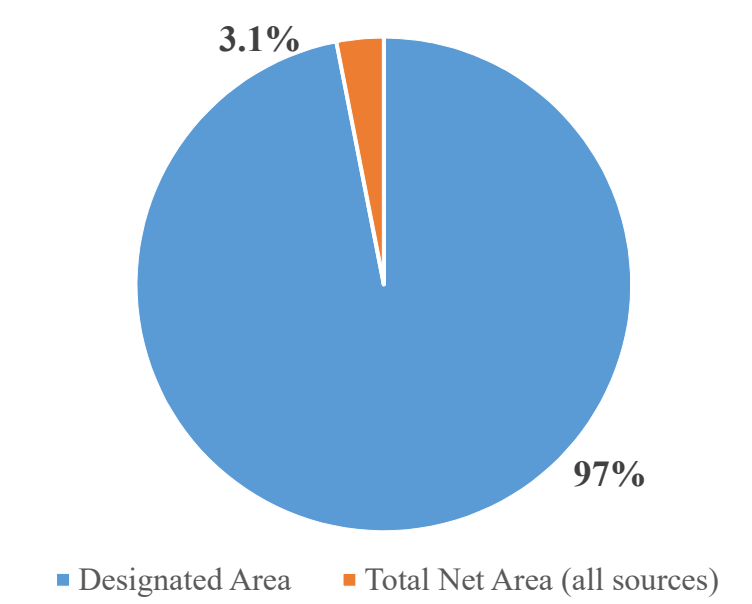


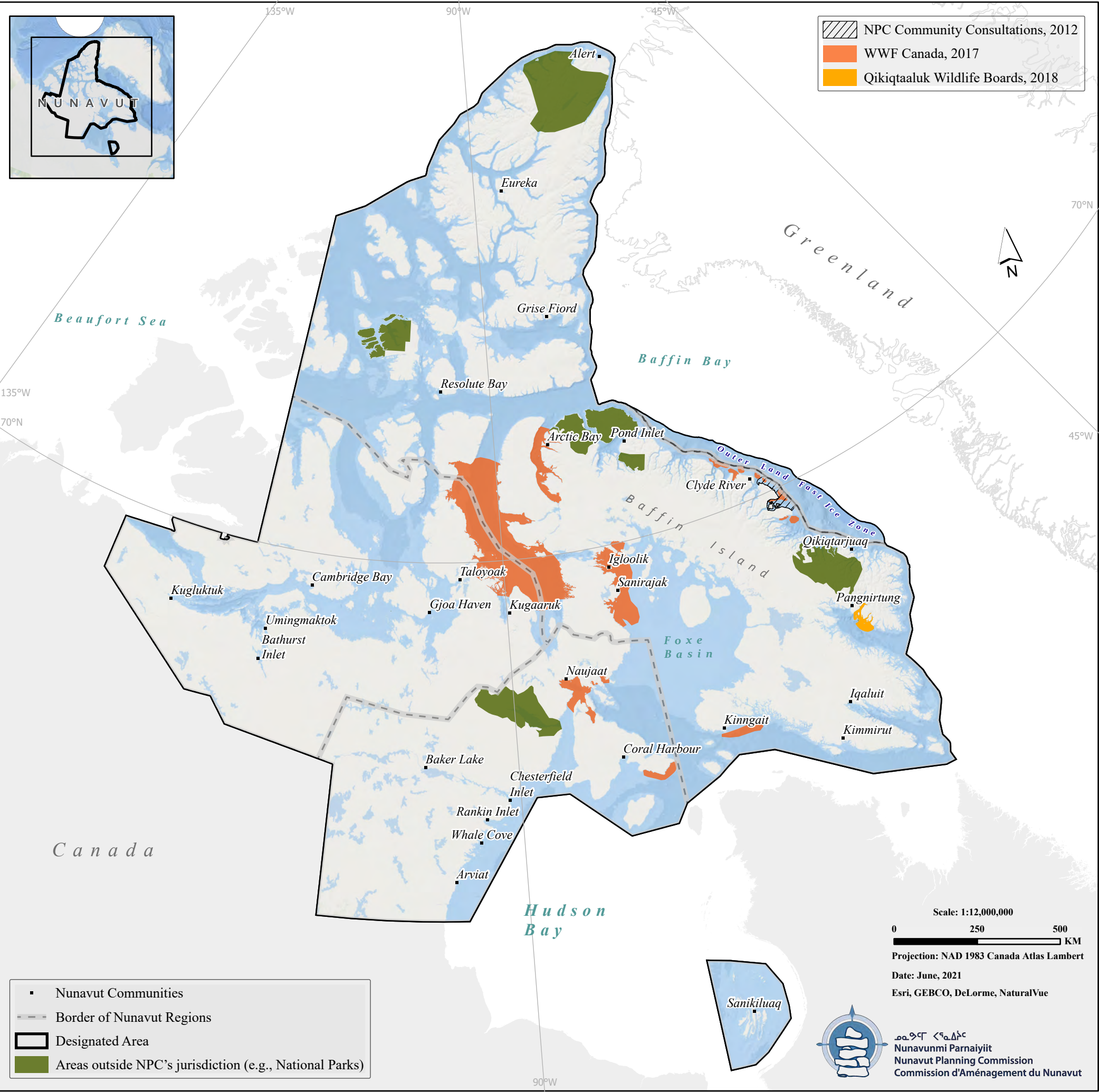
Nunavut Land Use Plan
Options & Recommendations
Chapter 2: Protecting and Sustaining the Environment
2.4.5 Walrus Terrestrial Haul-Outs



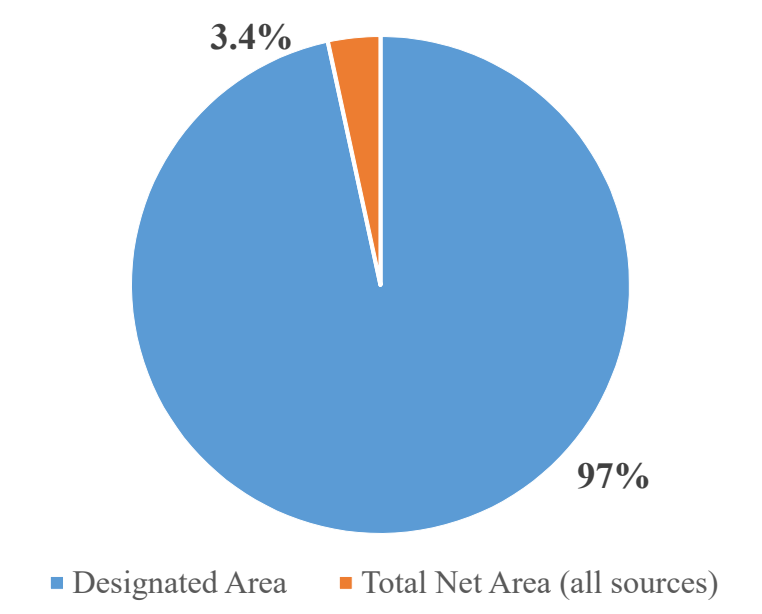


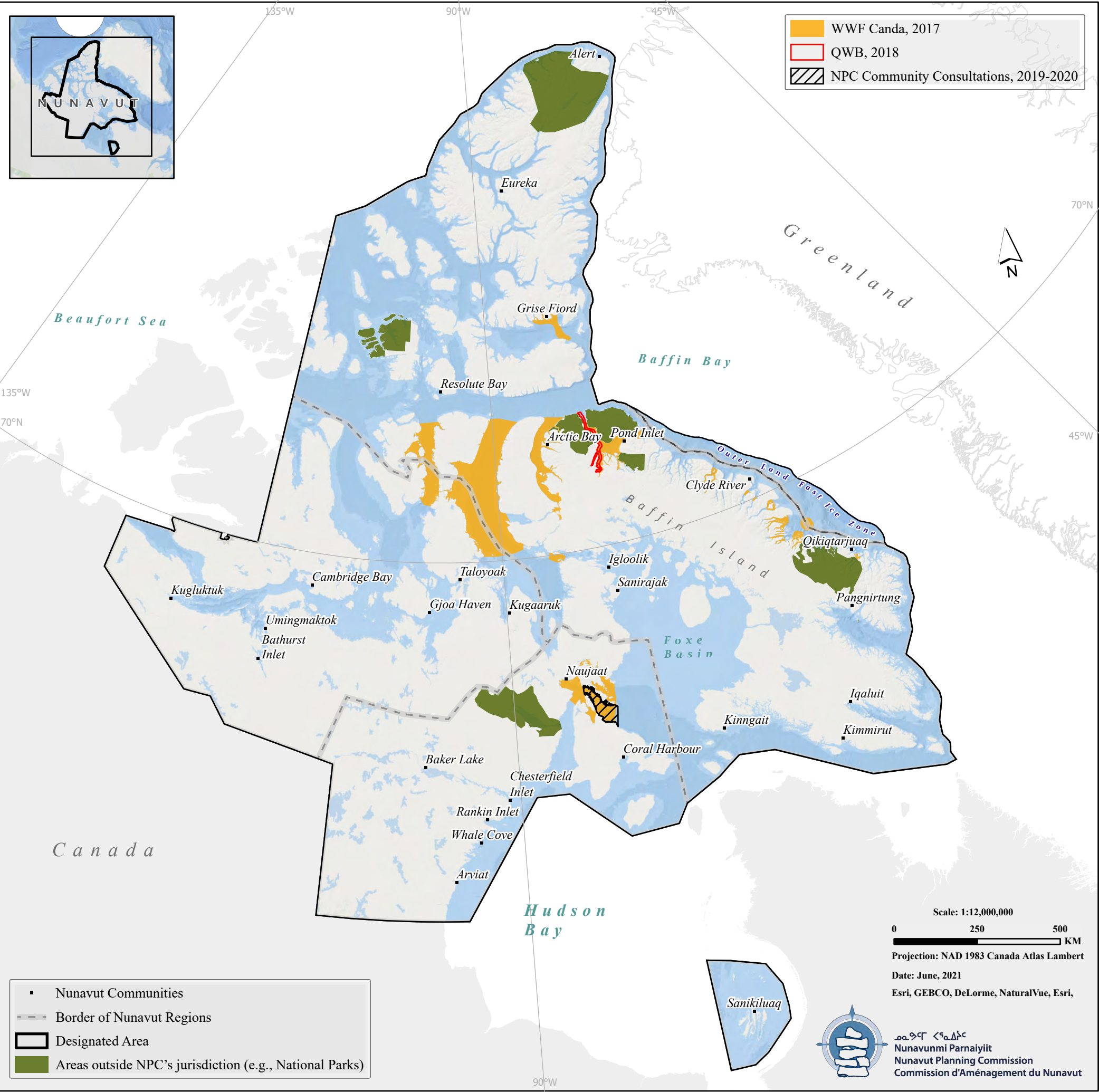
Nunavut Land Use Plan
Options & Recommendations
Chapter 2: Protecting and Sustaining the Environment
2.5.3 Beluga Calving Areas



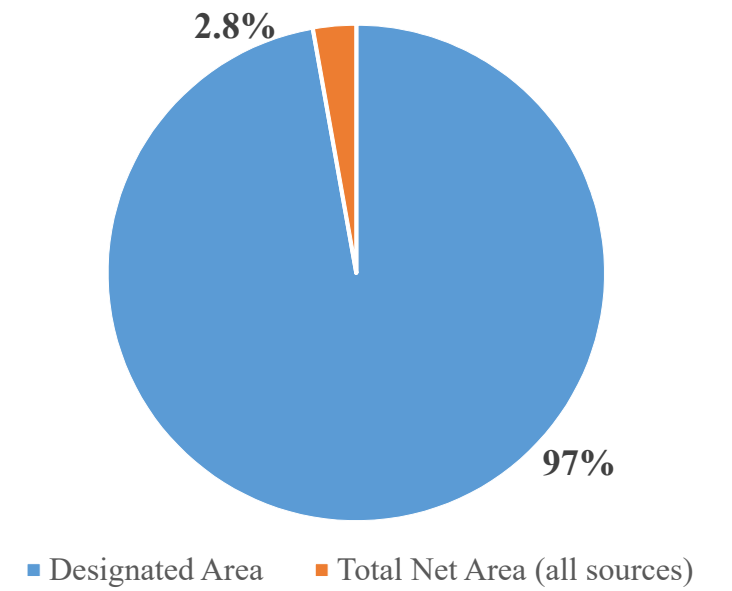


Nunavut Land Use Plan
Options & Recommendations
Chapter 2: Protecting and Sustaining the Environment
2.5.5 Bowhead Calving Areas





Nunavut Land Use Plan
Options & Recommendations
Chapter 2: Protecting and Sustaining the Environment
2.5.6 Narwhal Calving Areas





DFO, 2010

- Nunavut Communities
- Border of Nunavut Regions
- Designated Area
- Areas outside NPC's jurisdiction (e.g., National Parks)

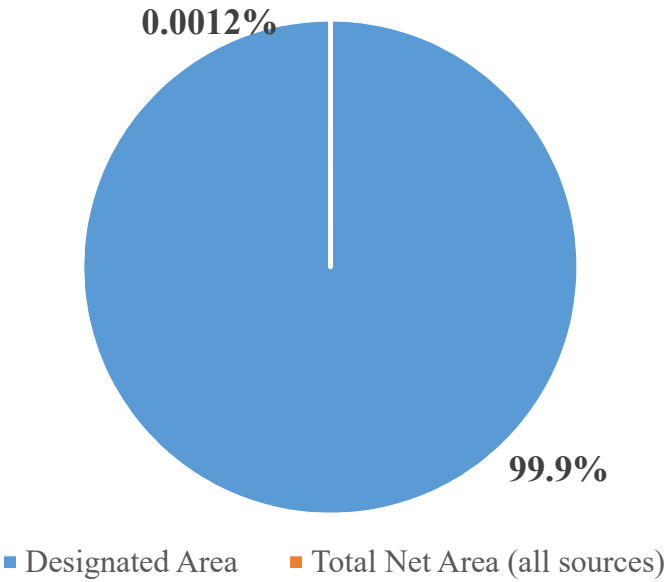
Iqaluit

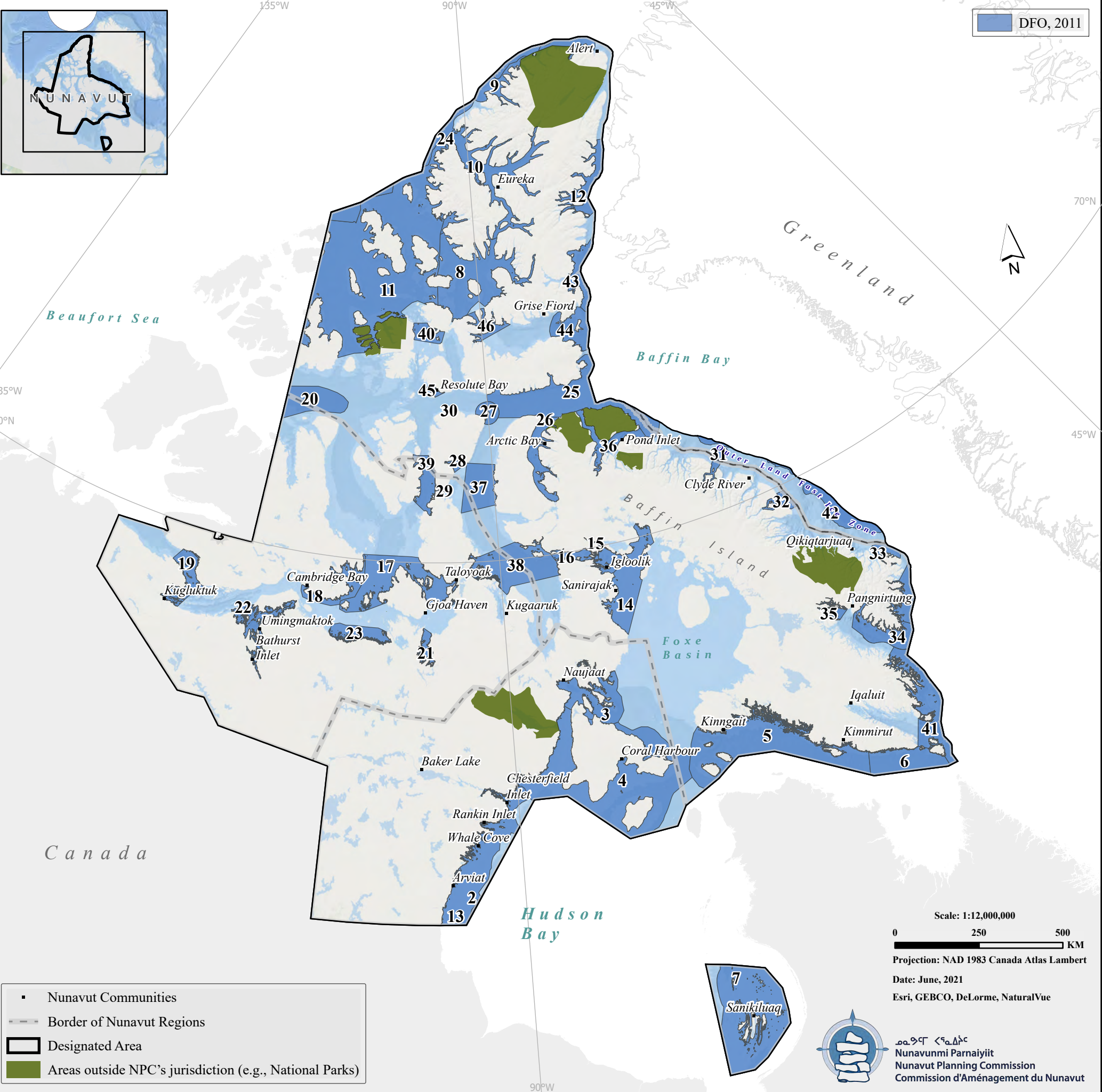
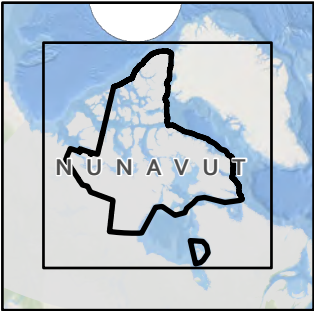
Scale: 1:1,450,000
0 30 60 KM
Projection: NAD 1983 Canada Atlas Lambert
Date: June, 2021
Esri, GEBCO, DeLorme, NaturalVue



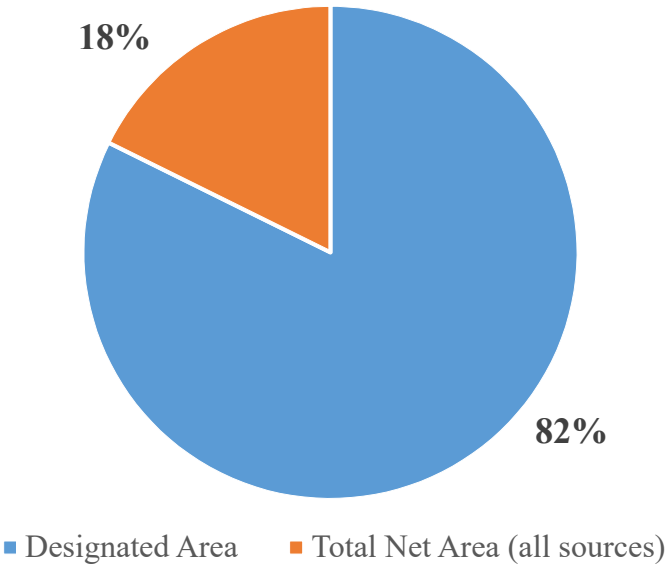
ᓄᓇᓂᓄᓐ ᐸᓐᓇᓂᓄᓐ
Nunavunmi Parnaiyiit
Nunavut Planning Commission
Commission d'Aménagement du Nunavut

Nunavut Land Use Plan
Options & Recommendations
Chapter 2: Protecting and Sustaining the Environment
2.6.4 Atlantic Cod Lakes

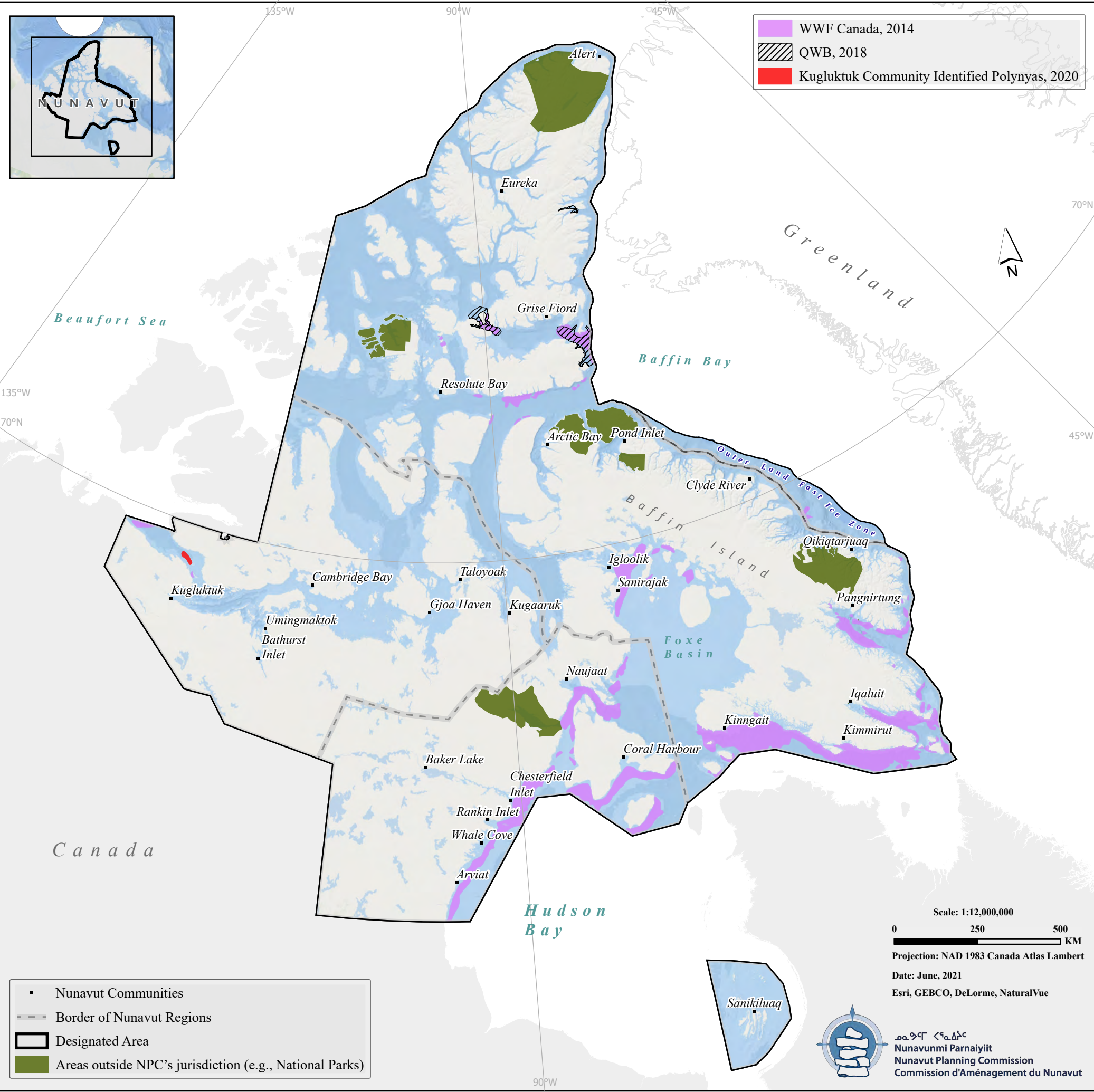




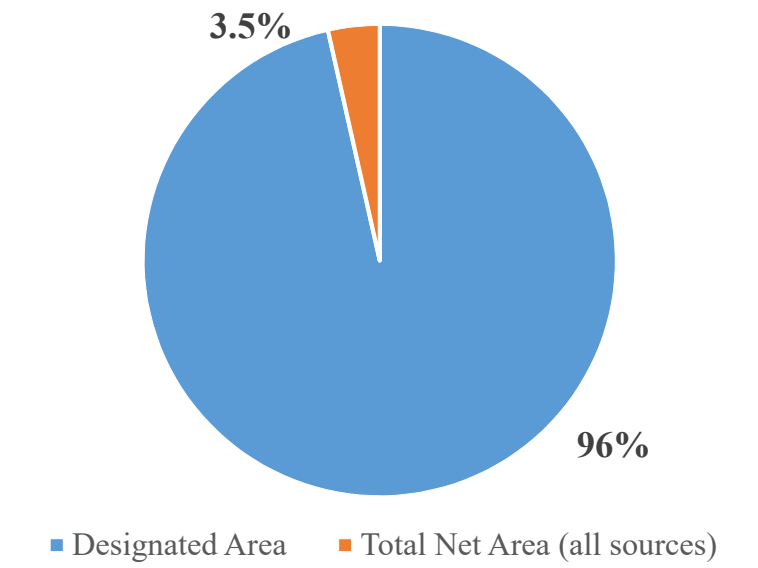
Nunavut Land Use Plan
Options & Recommendations
Chapter 2: Protecting and Sustaining the Environment
**2.7.3 Ecologically and Biologically
Significant Areas**



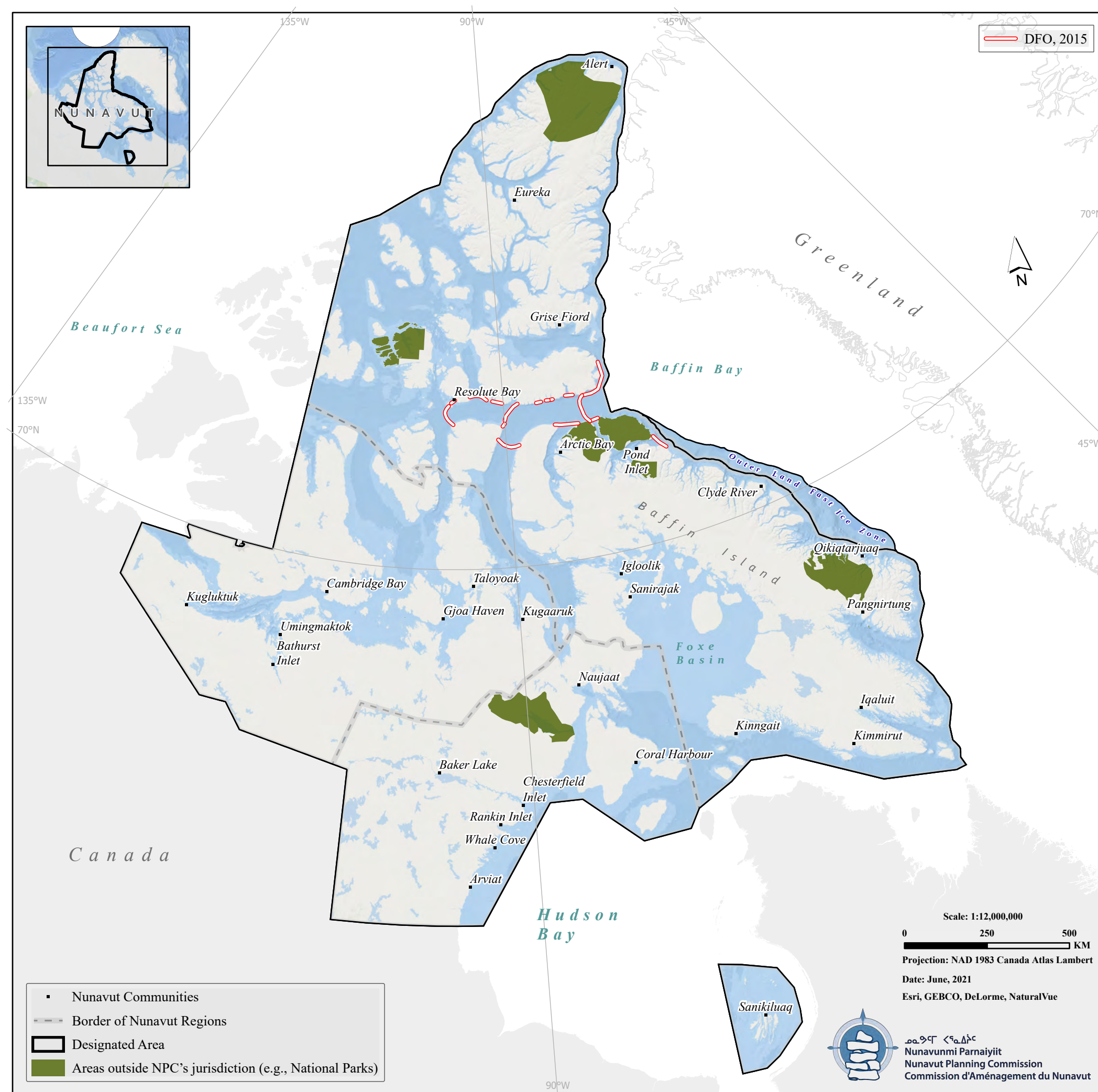
ID	Name	Nom
1	Northern Labrador	Nord du Labrador
2	Southwestern Hudson Bay Estuaries	Estuaires du sud-ouest de la baie d'Hudson
3	Repulse Bay / Frozen Strait	Repulse Bay/Détroit Frozen
4	Southampton Island	Île Southampton
5	Western Hudson Strait	Ouest du détroit d'Hudson
6	Eastern Hudson Strait	Est du détroit d'Hudson
7	Belcher Islands	Îles Belcher
8	Norwegian Bay	Baie Norwegian
9	Ellesmere Island Ice Shelves	Plate-formes de glace flottante de l'île d'Ellesmere
10	Nansen-Eureka-Græly Fjord	Fjords Nansen, Eureka et Græly
11	Archipelago Multi-Year Pack Ice	Banquise permanente de l'archipel
12	Princess Maria Bay	Baie Princess Maria
13	Western Hudson Bay Coastline	Ligne de côte de l'ouest de la baie d'Hudson
14	Rowley Island	Île Rowley
15	Iqloolik Island	Île Iqloolik
16	Fury and Hecla Strait	Détroit de Fury et Hecla
17	King William Island	Île du Roi-Guillaume
18	Southern Victoria Island Coastline	Ligne de côte du sud de l'île Victoria
19	Lambert Channel	Détroit de Lambert
20	Viscount Melville Sound	Détroit du Vicomte de Melville
21	Chantry Inlet	Inlet Chantry
22	Bathurst Inlet	Inlet Bathurst
23	Queen Maud Gulf Coastline	Queen Maud Gulf Coastline
24	Arctic Basin Multi-Year Pack Ice	Banquise permanente du bassin arctique
25	Lancaster Sound	Détroit de Lancaster
26	Admiralty Inlet	Inlet de l'Amirauté
27	Prince Leopold Island	Île Prince Léopold
28	Creswell Bay	Creswell Bay
29	Bellot Strait	détroit de Bellot
30	Cunningham Inlet	Inlet Cunningham
31	Scott Inlet	Inlet Scott
32	Isabella Bay	Isabella Bay
33	Cape Searle	Cape Searle
34	Eastern Cumberland Sound	Est de la baie Cumberland
35	Cleanwater Fjord	Cleanwater Fjord
36	Eclipse Sound / Navy Board Inlet	Détroit Eclipse/Inlet Navy Board
37	Prince Regent Inlet	Inlet Prince-Régent
38	GulfofBoothia	Golfe de Boothia
39	Peel Sound	Détroit de Peel
40	Penny Strait	Penny Strait
41	Hatton Basin-Labrador Sea-Davis Strait	Bassin Hatton/Mer du Labrador/Détroit de Davis
42	Baffin Bay Shelf/Break	Rebord de la plate-forme continentale de la baie de Baffin
43	North Water Polynya	Polynie des eaux du nord
44	Eastern Jones Sound	Est du détroit de Jones
45	Resolute Passage	Resolute Passage
46	Cardigan Strait / Hell Gate	Détroit de Cardigan/Canyon Hell's Gate

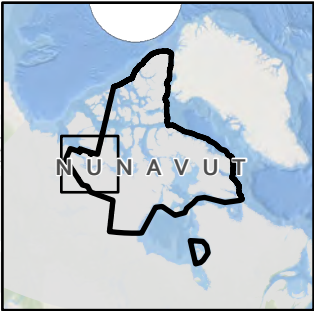



Nunavut Land Use Plan
Options & Recommendations
Chapter 2: Protecting and Sustaining the Environment
2.7.4 Polynyas



Nunavut Land Use Plan
Options & Recommendations
Chapter 2: Protecting and Sustaining the Environment
2.7.5 Floe Edges





 NPC Community Consultations, 2009



70°N

Cambridge Bay

Kugluktuk

Umingmaktok

Bathurst
Inlet

C a n a d a

Scale: 1:3,000,000

0 60 120
KM

Projection: NAD 1983 Canada Atlas Lambert

Date: June, 2021

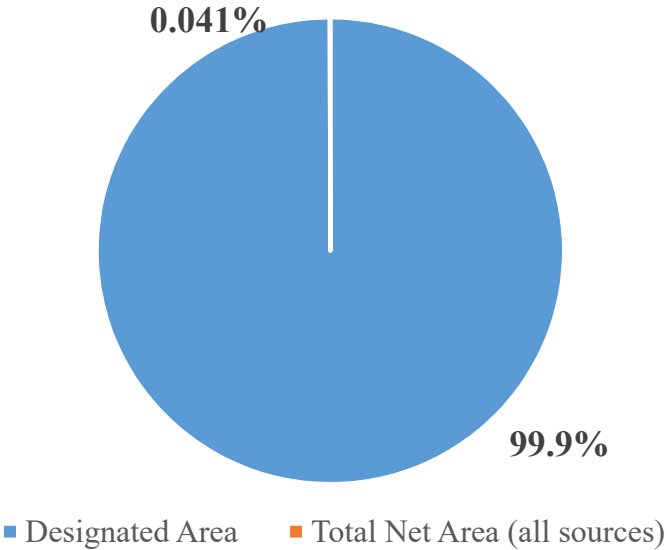
Esri, GEBCO, DeLorme, NaturalVue, Esri,

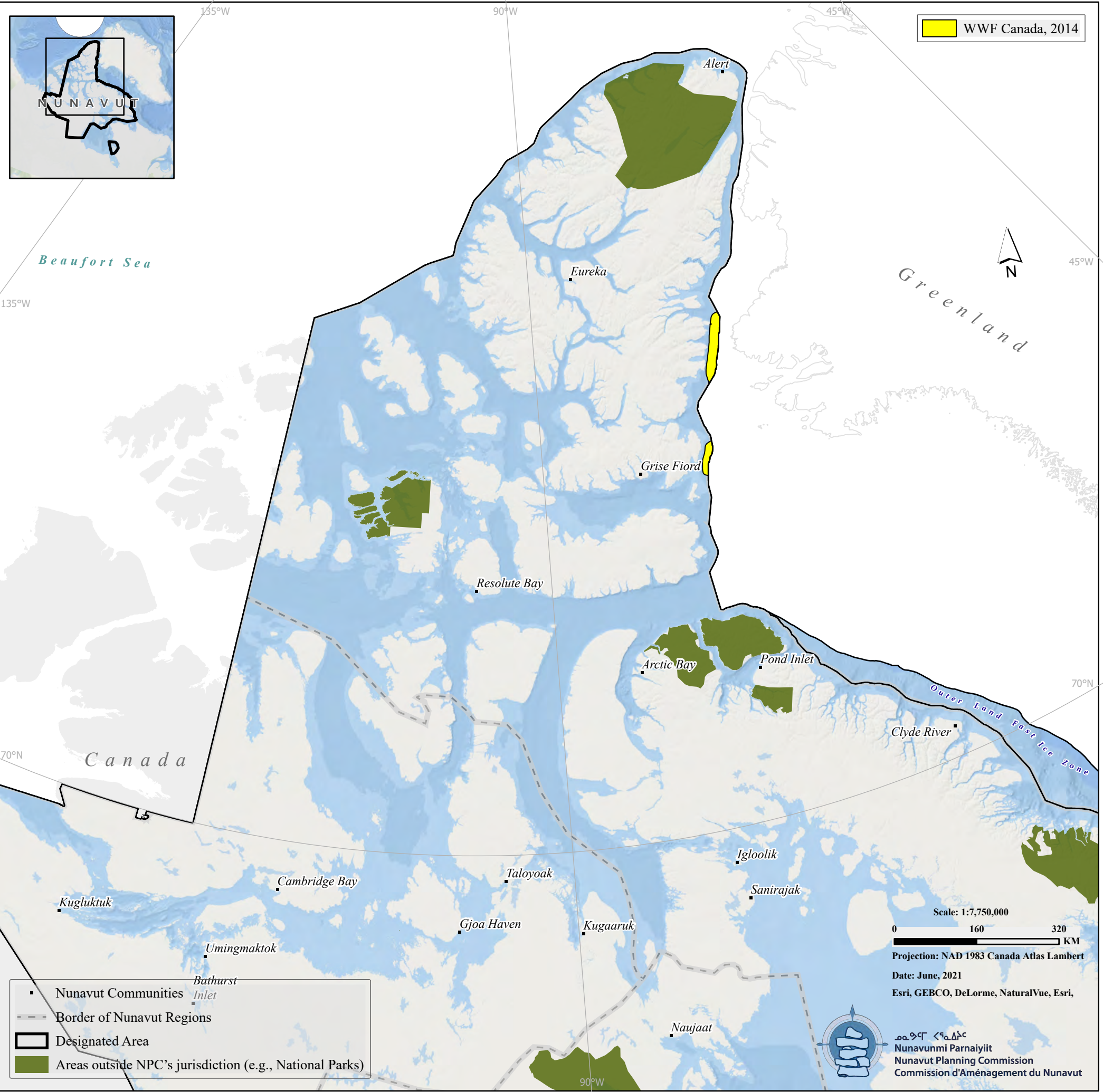


ᓄᓇᓂᓄᓐ ᐸᓐᓇᐱᓐᓐ
Nunavunmi Parnaiyiit
Nunavut Planning Commission
Commission d'Aménagement du Nunavut

- Nunavut Communities
- Border of Nunavut Regions
- ▭ Designated Area
- Areas outside NPC's jurisdiction (e.g., National Parks)

Nunavut Land Use Plan
Options & Recommendations
Chapter 2: Protecting and Sustaining the Environment
2.8.3 Great Bear Lake Watershed





Nunavut Land Use Plan
Options & Recommendations
Chapter 2: Protecting and Sustaining the Environment
**2.8.4 North Water
(Sarvarjuaq/ Pikialaorsuaq) Polynya**

