




2016 Draft Nunavut Land Use Plan

Grant Pryznyk, Chair & Jody Pellissey, Executive Director
Nunavut Planning Commission
Qikiqtani Regional Public Hearing, Iqaluit
March 21-26, 2017

Wek'èezhìi Renewable Resources Board



- WRRB is a co- management board established by the Tłıcho Agreement
- Board acts in the public interest; considers the interests of all users in making decisions

Tłı̨chǫ Agreement Boundaries

Map showing the Tłı̨chǫ Agreement Boundaries in the Northwest Territories of Canada. The map includes the following features:

- Mowhi Gogha De Njilee Boundary*** (Green line)
- Wek'ezhì Boundary** (Yellow line)
- Tłı̨chǫ Lands** (Red outline)
- Ezqdziti** (Dark green area)

Key locations marked on the map include Gamètì, Whatì, Behchokò, and Yellowknife. The map also shows the Arctic Circle, Great Bear Lake, and the Caribou Plateau.

Scale: 0 to 100 km / 0 to 60 mi.

Maps provided courtesy of the Department of Culture and Lands Protection, Tłı̨chǫ Government

*Mowhi Gogha De Njilee Boundary as drawn is for illustrative purposes only

Maps provided courtesy of the Department of Culture and Lands Protection, Tl'cho Government

*Mowhì Gogha Dè Nulèè Boundary as drawn is for illustrative purposes only.

Working together to take care of wildlife,
forests, plants and protected areas in
Wek'èezhìi for present and future generations

ᐱᑦᑭᑦᑭᑦ ᐱᑦᑭᑦᑭᑦᑭᑦ ᑭᑦ ᑭᑦᑭᑦᑭᑦᑭᑦ, ᑭᑦᑭᑦᑭᑦ ᐱᑦᑭᑦ
ᑭᑦᑭᑦᑭᑦ, ᐱᑦᑭᑦᑭᑦᑭᑦᑭᑦ ᑭᑦᑭᑦᑭᑦ ᑭᑦᑭᑦᑭᑦ ᑭᑦᑭᑦ
Wek'èezhìi ᑭᑦᑭᑦ ᑭᑦᑭᑦᑭᑦᑭᑦ




Considerations

- Inter-relatedness of wildlife, land and people
- Conservation and precautionary principle
- Use of best information available to inform decision making
 - Tłjcho knowledge
 - Scientific knowledge
 - Expert opinion

“Strong Like Two People”



Barren-ground Caribou



Protected Area Land Use Designation

- Calving grounds
- Post-calving grounds
- Freshwater crossings
- Key access corridors (*tataa*)

2016 Bathurst & Bluenose-East Caribou Herds Proceedings

Proposed actions: harvest restrictions, wolf management actions and ongoing biological monitoring



WRRB Determinations

The WRRB has sole responsibility for making a final determination with respect to a TAH for a population or stock of wildlife in Wek'èezhìi



WRRB Recommendations

- Development of criteria to protect key caribou habitat, including water crossings and *tataa*
- Monitor the effects of development and climate change on caribou in Wek'èezhìi



A.Krisch, ENR

Bathurst Caribou Management Plan & Range Management



- Bathurst Caribou Herd Cooperative Advisory Committee
- Bathurst Caribou Range Planning Working Group

Bluenose-East Caribou Management Plan

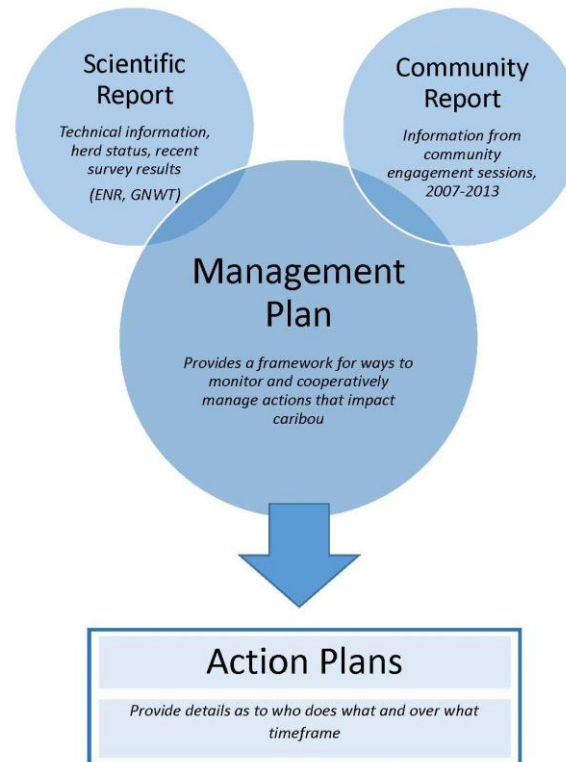


Taking Care of Caribou

The
**CAPE BATHURST, BLUENOSE-WEST,
AND BLUENOSE-EAST BARREN-GROUND
CARIBOU HERDS MANAGEMENT PLAN**

Advisory Committee for Cooperation on Wildlife
Management

November 3, 2014






Tłjchq harvesters have been limited in their harvest in order to allow the herds every opportunity to recover and increase in size.



Users and managers must act now, in whatever ways possible, to protect the herd so future recovery may be possible

Species At Risk

Where species at risk may be impacted by activities, the WRRB wants to ensure that the highest degree of protection is provided



Thank you



WRRB contact info:
102A, 4504-49th Ave, Yellowknife
jpellissey@wrrb.ca, 867-873-5740